Общество с ограниченной ответственностью
«Газпром проектирование»

Заказчик – ПАО «Газпром»
(Агент – ООО «Газпромниформ»)

«Утверждено
приказом Минэнерго России
от «___» _____ 202_ г № ____»

ДОКУМЕНТАЦИЯ ПО ПЛАНИРОВКЕ ТЕРРИТОРИИ

Проект планировки и межевания территории

«Телемеханизация газопроводов Магнитогорск-Ишимбай, Магнитогорск-Стерлитамак с газопроводами-отводами»

ТОМ 3
Материалы по обоснованию проекта планировки территории.
Графическая часть
Листы 43-162

2023

Общество с ограниченной ответственностью
«Газпром проектирование»

Заказчик – ПАО «Газпром»
(Агент – ООО «Газпромнефтьформ»)

ДОКУМЕНТАЦИЯ ПО ПЛАНИРОВКЕ ТЕРРИТОРИИ
Проект планировки и межевания территории

«Телемеханизация газопроводов Магнитогорск-Ишимбай, Магнитогорск-Стерлитамак с газопроводами-отводами»

ТОМ 3
Материалы по обоснованию проекта планировки территории. Графическая часть
Листы 43-162

Главный инженер
Нижегородского филиала — Д.Г. Репин

Главный инженер проекта — А.Ю. Гузенко

2023

Обозначение	Наименование	Примечание
0672.001.П.00.0003-ПЗ2.3.3-С	Содержание тома 3	2
0672.001.П.00.0003-ПЗ2.3-СД	Состав документации по планировке территории	3
0672.001.П.00.0003-ПЗ2.3.3.ГЧ	Графическая часть	5
	Схема использования территории в период подготовки проекта планировки территории, Схема границ территорий объектов культурного наследия М 1:1000	43-162
0672.001.П.00.0003-ПЗ2.3.3.ЭМ	Ведомость картографических материалов, применяемых в электронной версии документации	442

0672.001.П.00.0003-ПЗ2.3.3-С

Изм.	Кол.уч.	Лист	№док.	Подпись	Дата
Разработал		Мостовая			02.2024
Руководитель		Рыжова			02.2024
Нач. отдела		Иванова			02.2024
Контр.		Рыжова			02.2024
ГИП		Горшков			02.2024

Содержание тома 3

Стадия	Лист	Листов
П	1	1

Состав документации по планировке территории

Номер тома	Обозначение	Наименование документа	Примечания
Том 1	0672.001.П.0/0.0003-ПЗ2.3.1	Проект планировки территории. Графическая часть	-
Том 2	0672.001.П.0/0.0003-ПЗ2.3.2	Положение о размещении линейных объектов	-
Том 3	0672.001.П.0/0.0003-ПЗ2.3.3	Материалы по обоснованию проекта планировки территории. Графическая часть	-
Том 4	0672.001.П.0/0.0003-ПЗ2.3.4	Материалы по обоснованию проекта планировки территории. Пояснительная записка	-
Том 5	0672.001.П.0/0.0003-ПЗ2.3.5	Проект межевания территории. Графическая часть	-
Том 6	0672.001.П.0/0.0003-ПЗ2.3.6	Проект межевания территории. Текстовая часть	-
Том 7	0672.001.П.0/0.0003-ПЗ2.3.7	Материалы по обоснованию проекта межевания территории. Графическая часть	-
Том 8	0672.001.П.0/0.0003-ПЗ2.3.8	Материалы по обоснованию проекта межевания территории. Пояснительная записка	-

Обозначение	Наименование	Примечание
0672.001.П.0/0.0003-ПЗ2.3.3	Схема расположения элементов планировочной структуры М 1:20 000	-
0672.001.П.0/0.0003-ПЗ2.3.3	Схема использования территории в период подготовки проекта планировки территории, Схема границ территорий объектов культурного наследия М 1:1000	-
0672.001.П.0/0.0003-ПЗ2.3.3	Схема организации улично-дорожной сети и движения транспорта, Схема конструктивных и планировочных решений М 1:1000	-
0672.001.П.0/0.0003-ПЗ2.3.3	Схема вертикальной планировки территории, инженерной подготовки и инженерной защиты территории	-
0672.001.П.0/0.0003-ПЗ2.3.3	Схема границ зон с особыми условиями использования территорий, особо охраняемых природных территорий, лесничеств М 1:1000	-
0672.001.П.0/0.0003-ПЗ2.3.3	Схема границ территорий, подверженных риску возникновения чрезвычайных ситуаций природного и техногенного характера, М 1:20 000	-

Согласовано

0672.001.П.0/0.0003-ПЗ2.3.3-ГЧ

Изм.	Кол.уч.	Лист	№док.	Подпись	Дата
Разработал		Мосунова			01.2021
Рук.группы		Разова			01.2021
Нач.отдела		Тишина			01.2021
Н.контр.		Разова			01.2021
ГИП		Гарина			01.2021

Ведомость документов графической части

Стадия	Лист	Листов
П	1	1

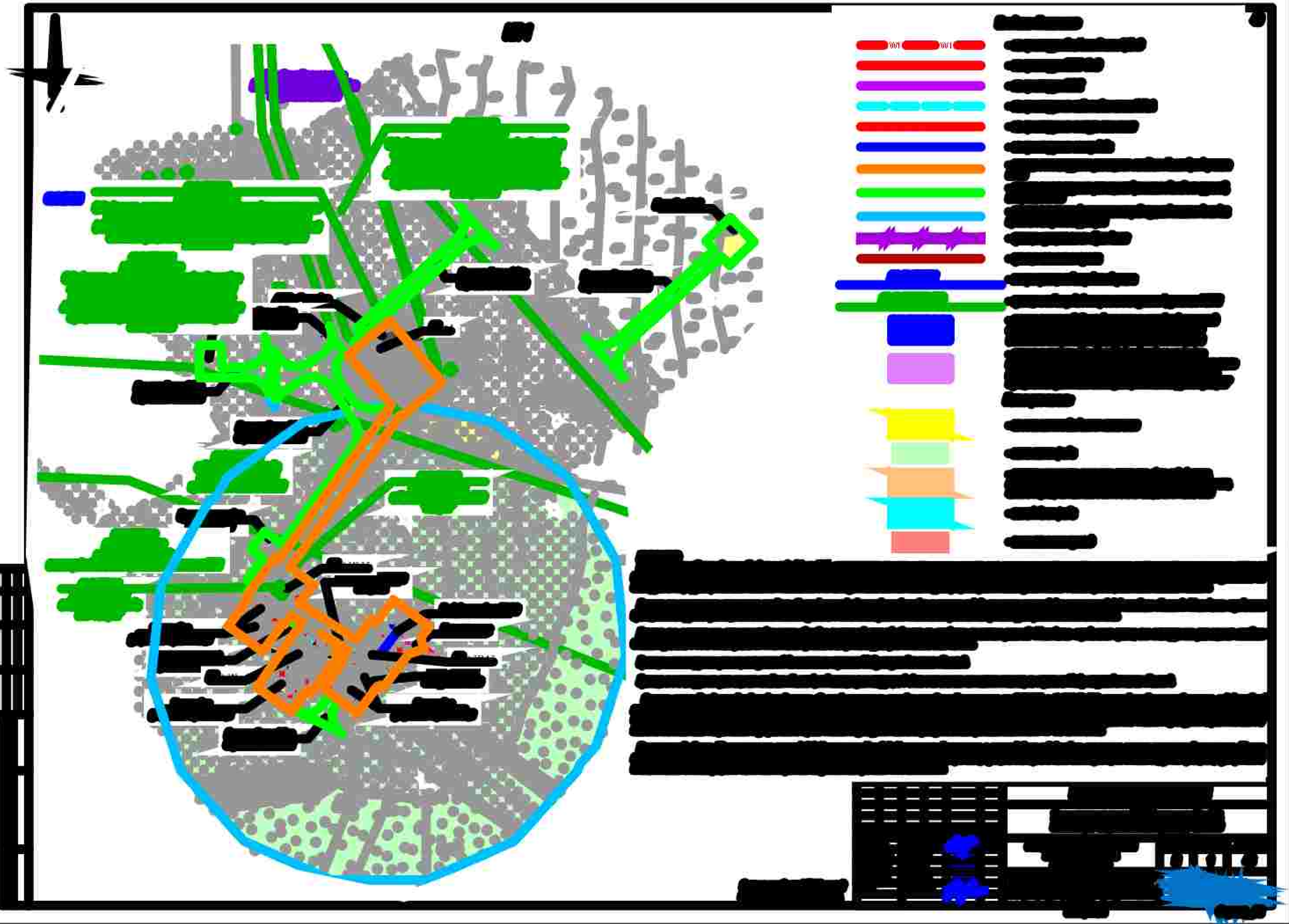

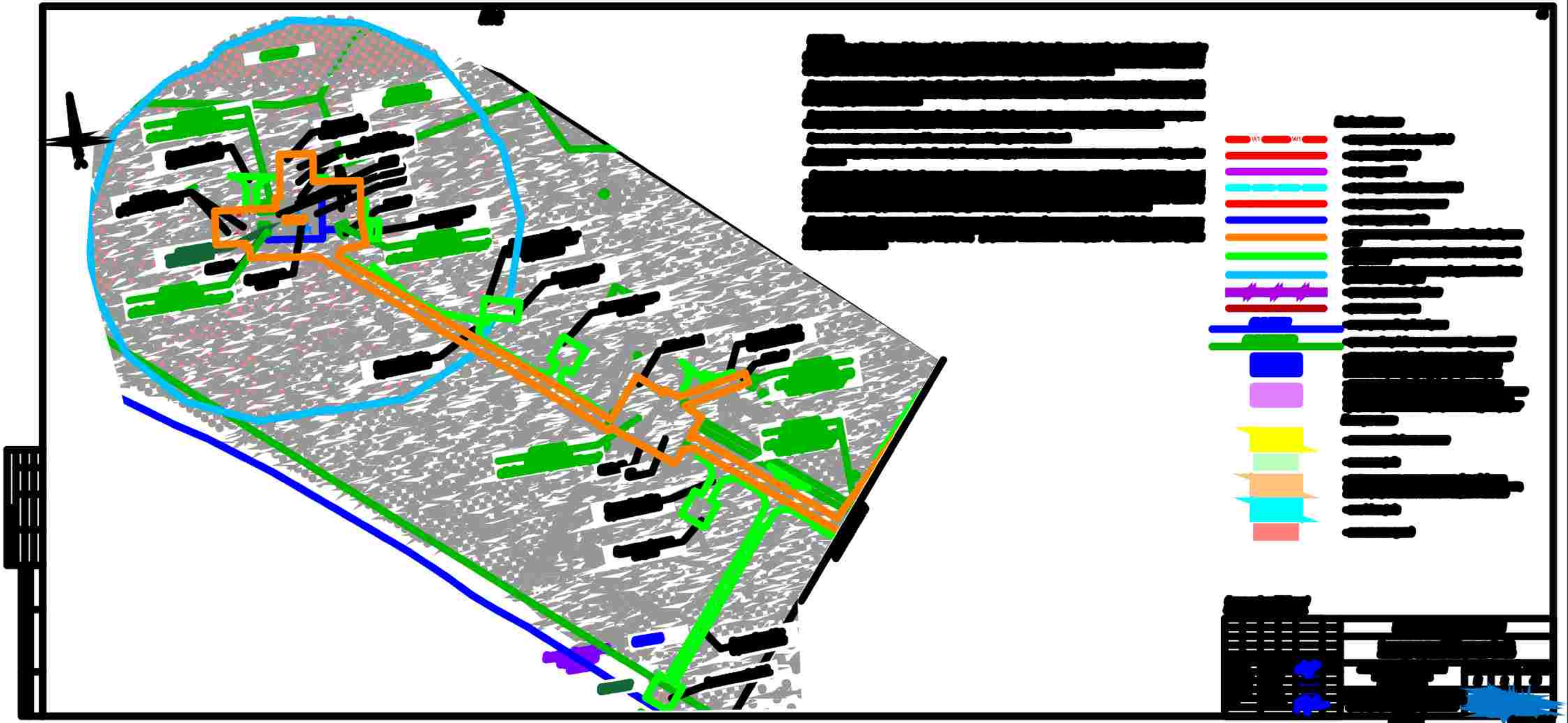

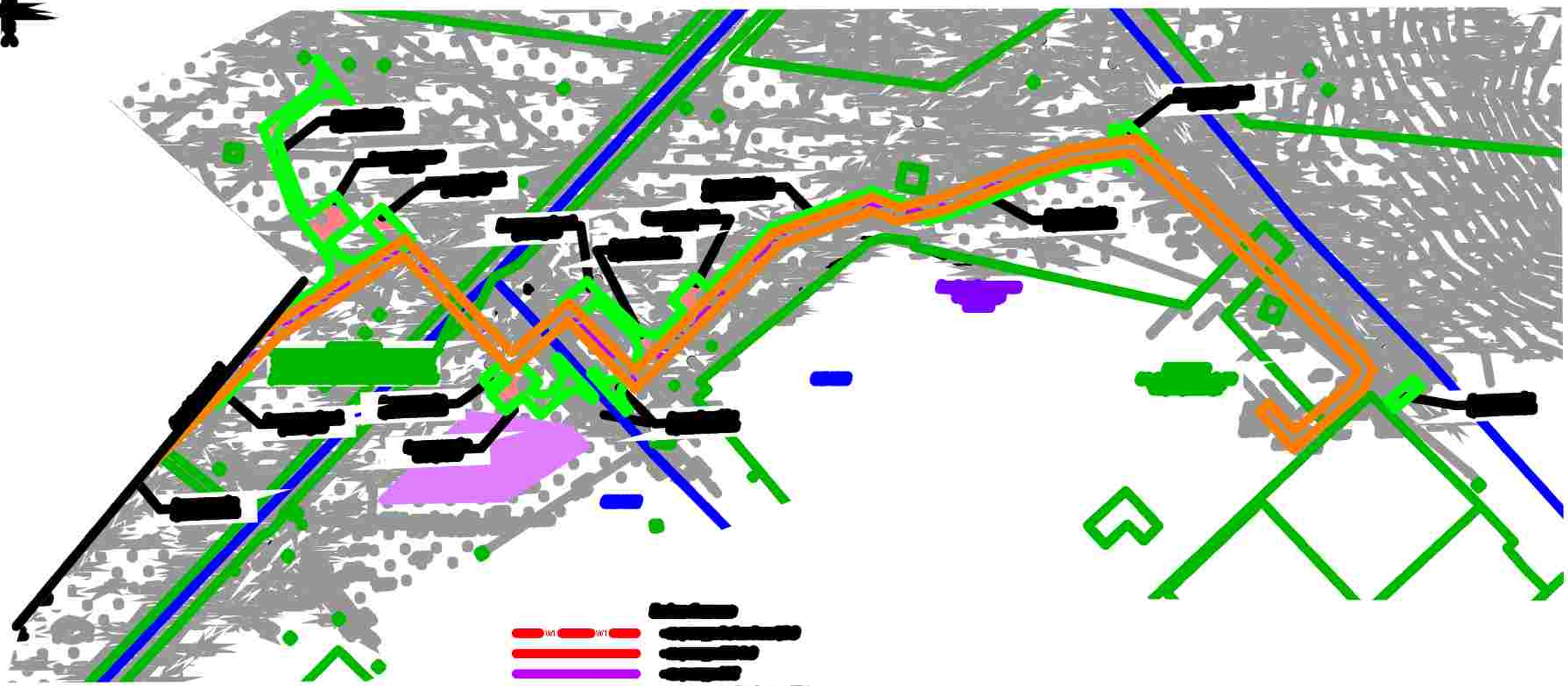

[redacted]

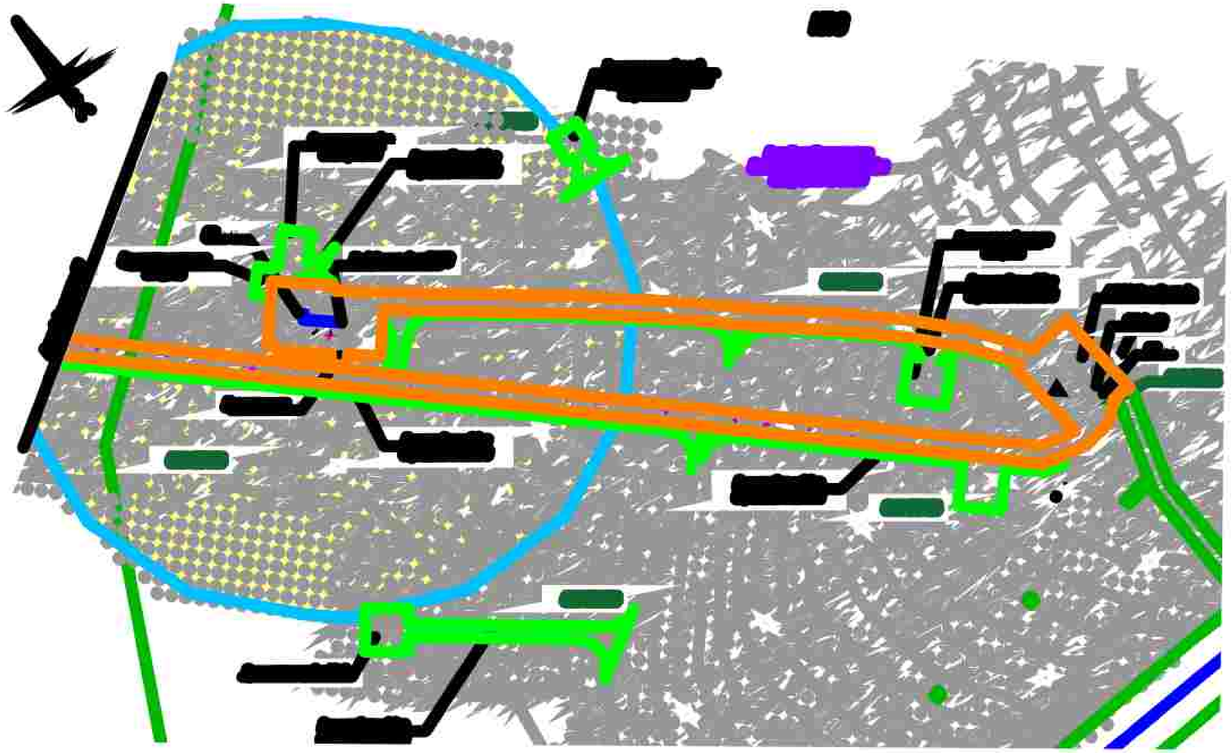

[redacted]



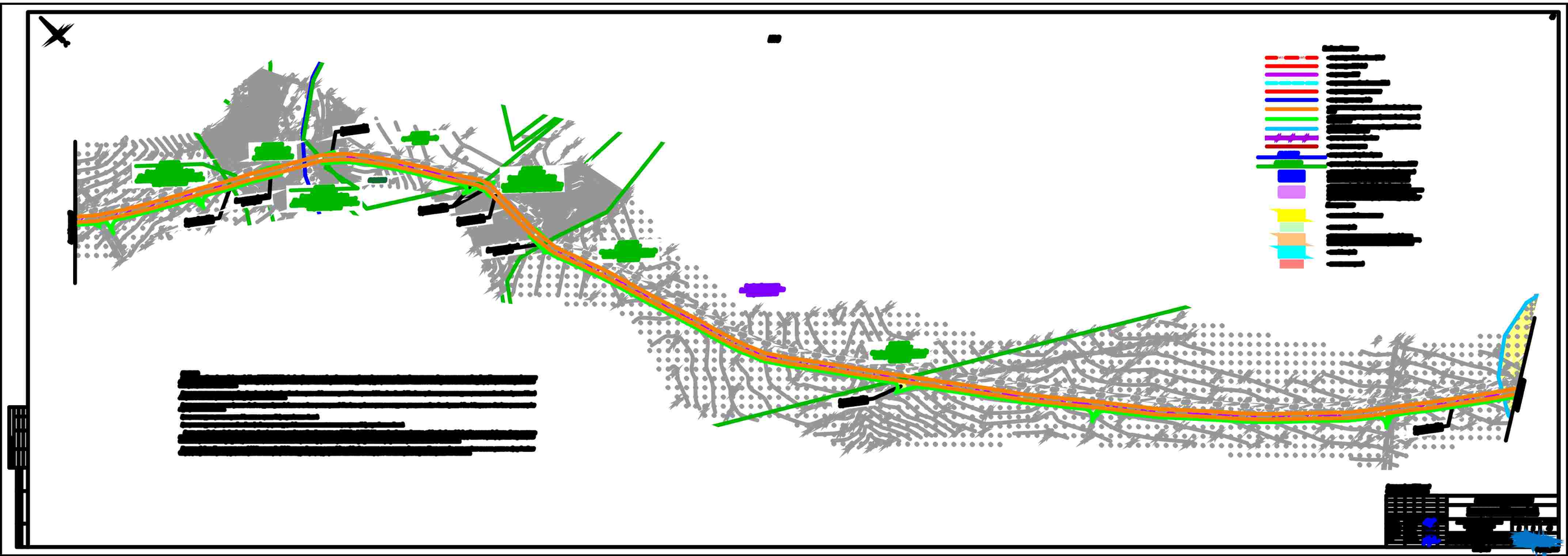

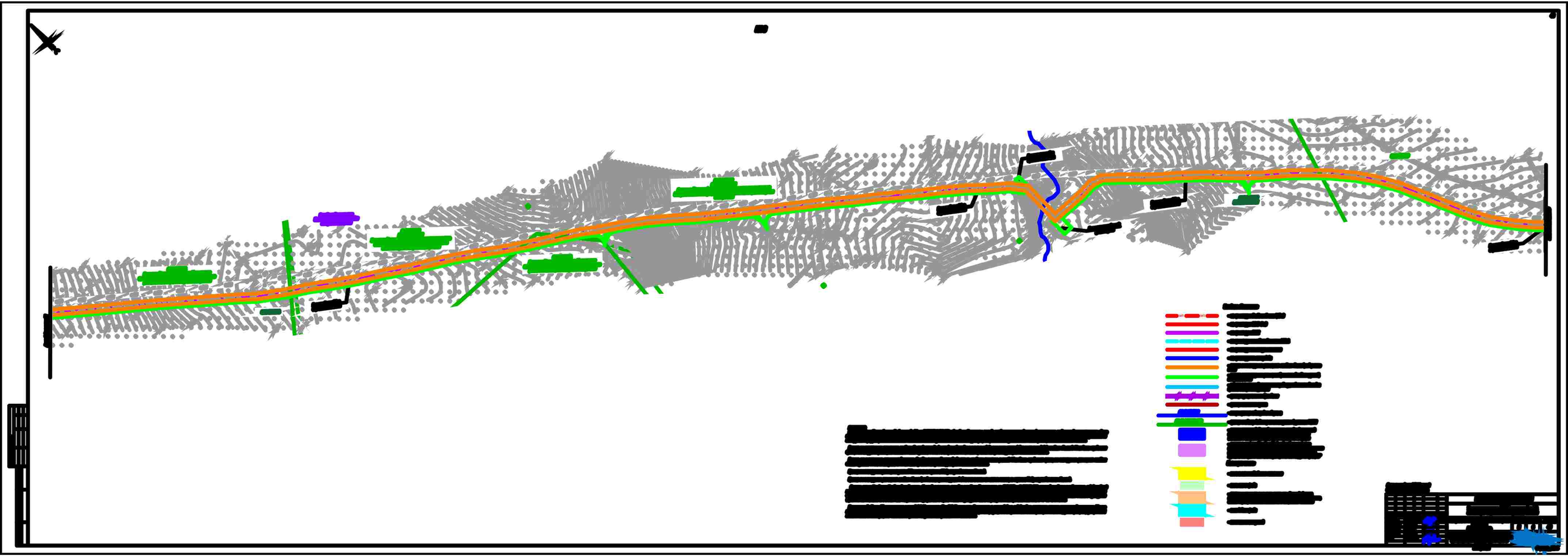

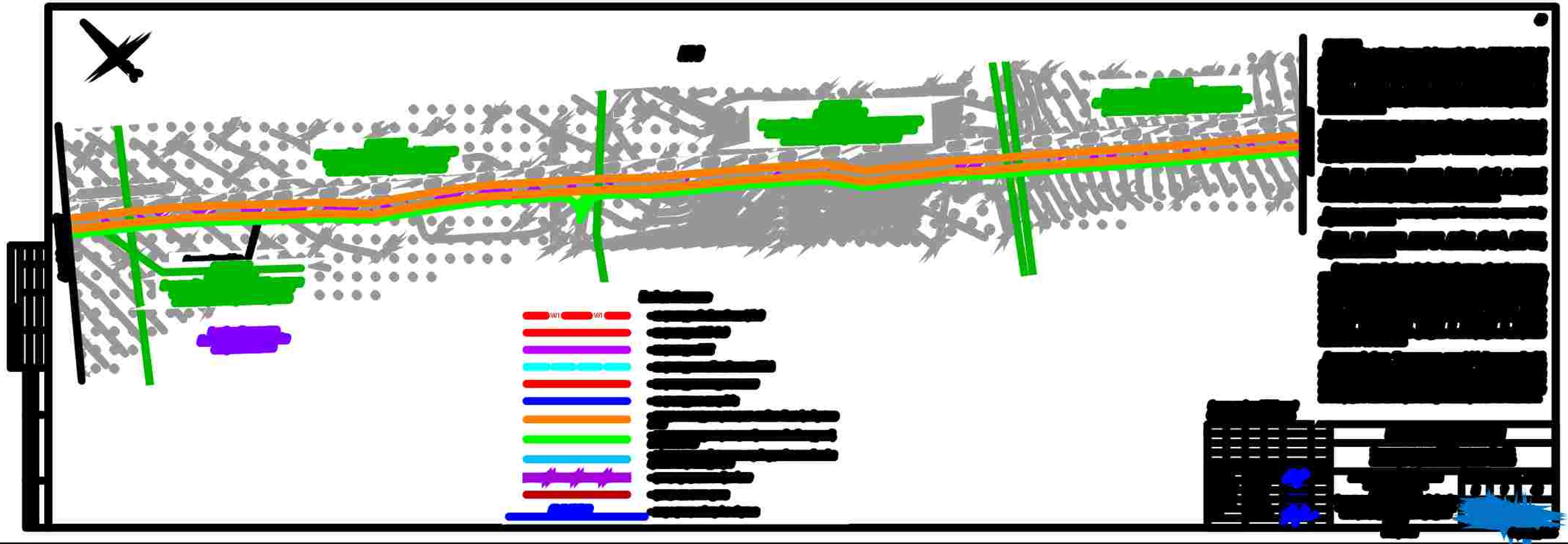

[redacted]

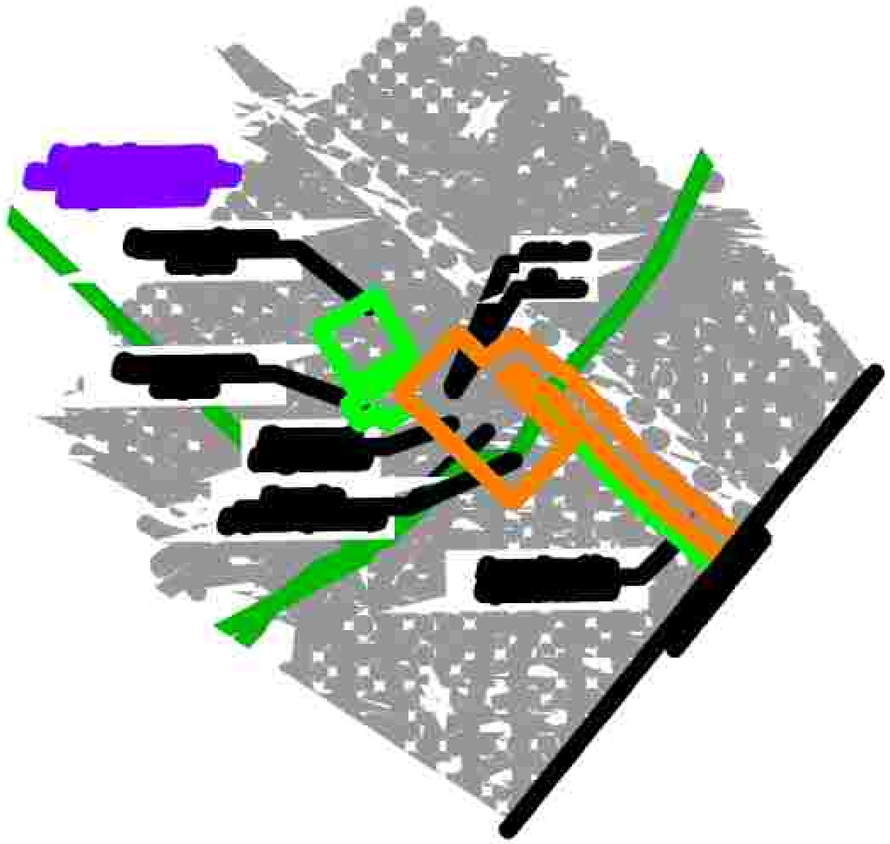

[redacted]



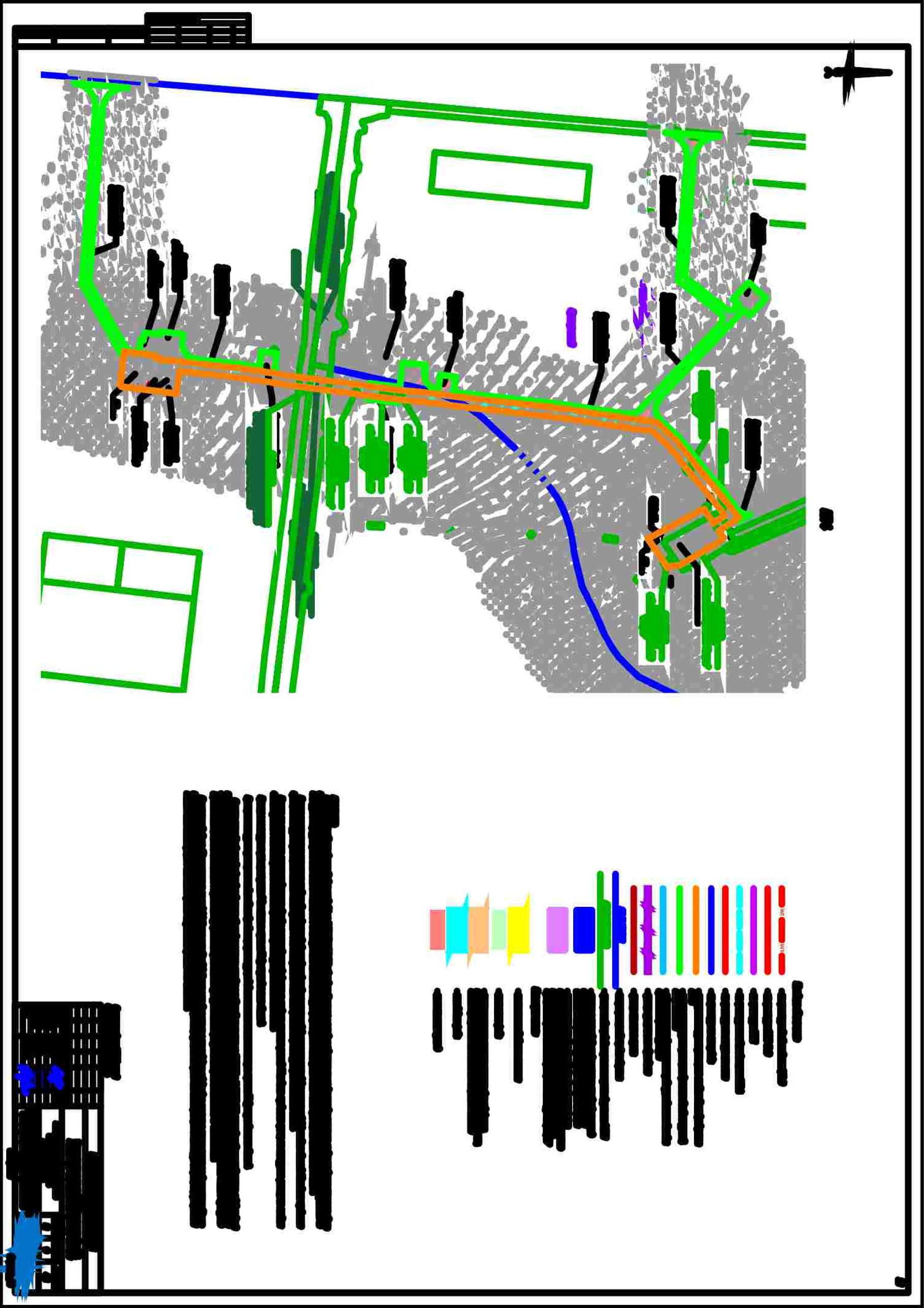

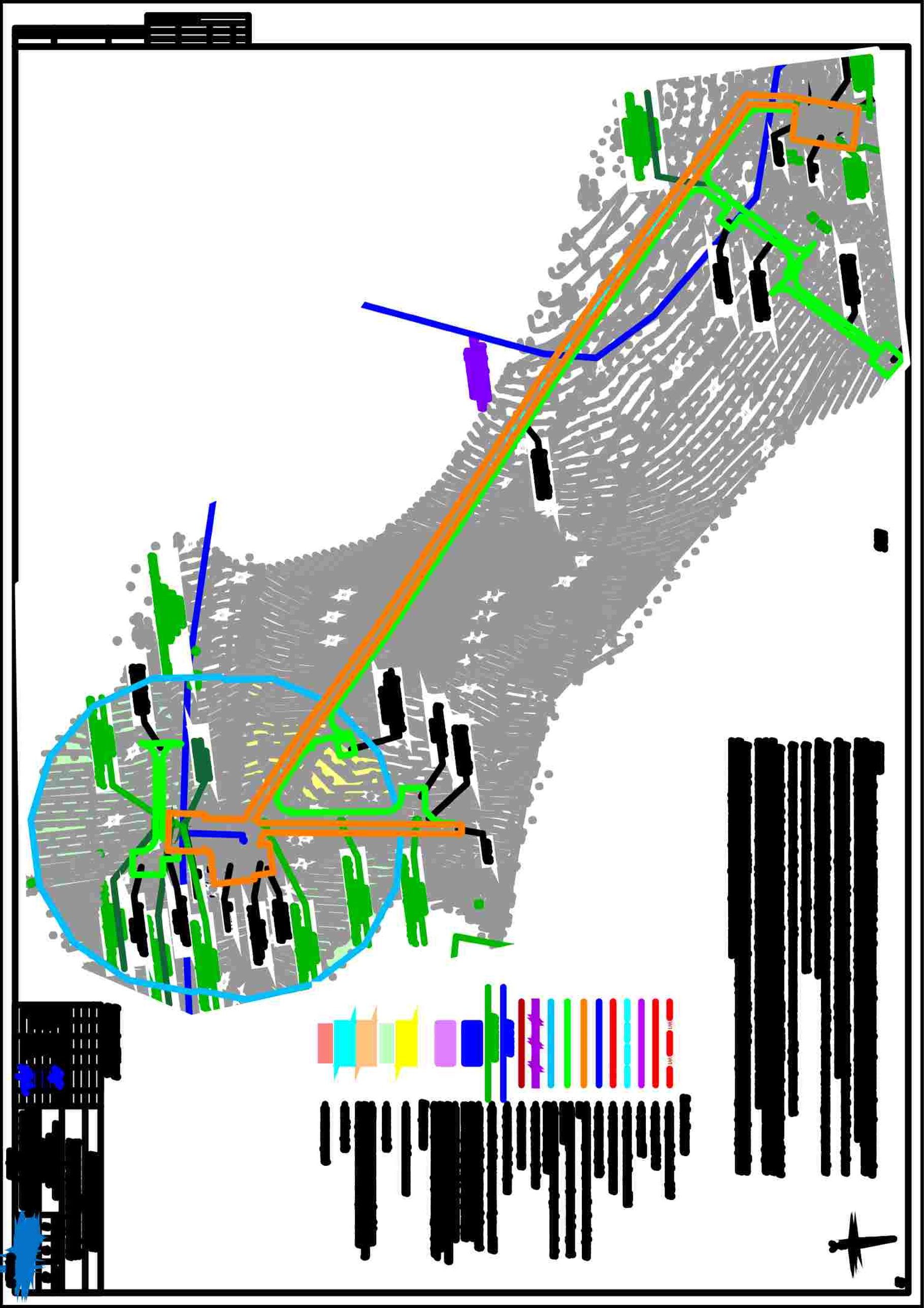

[redacted]

[redacted]

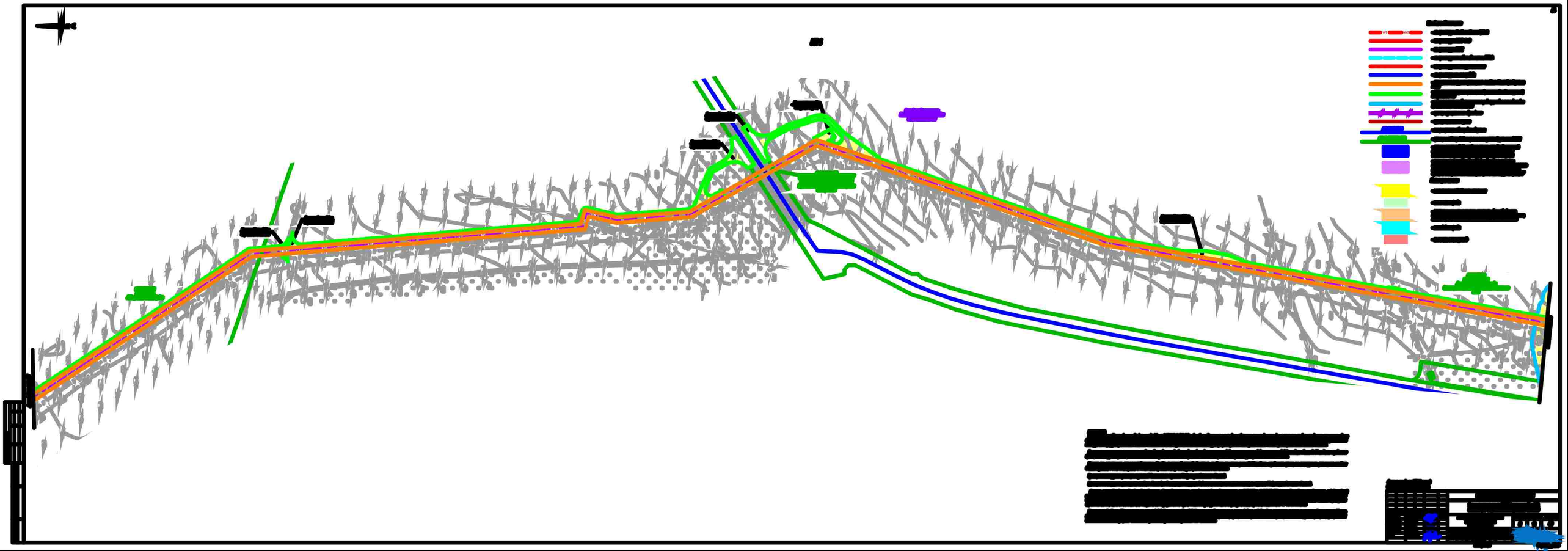

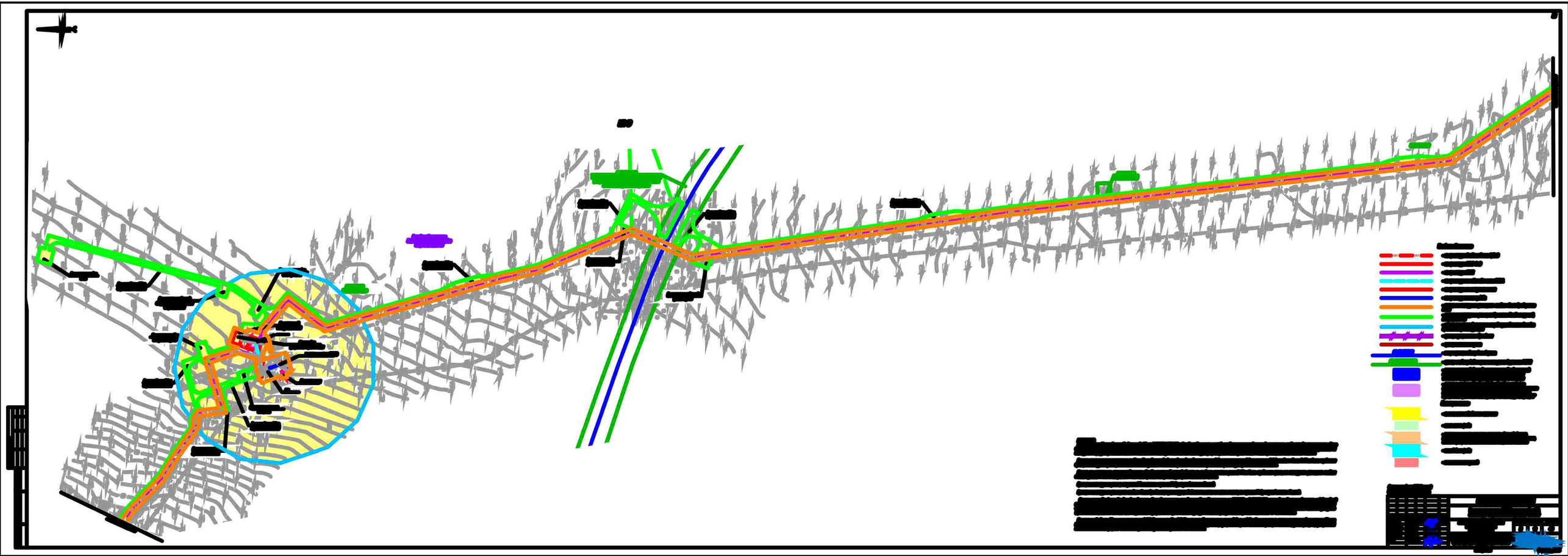

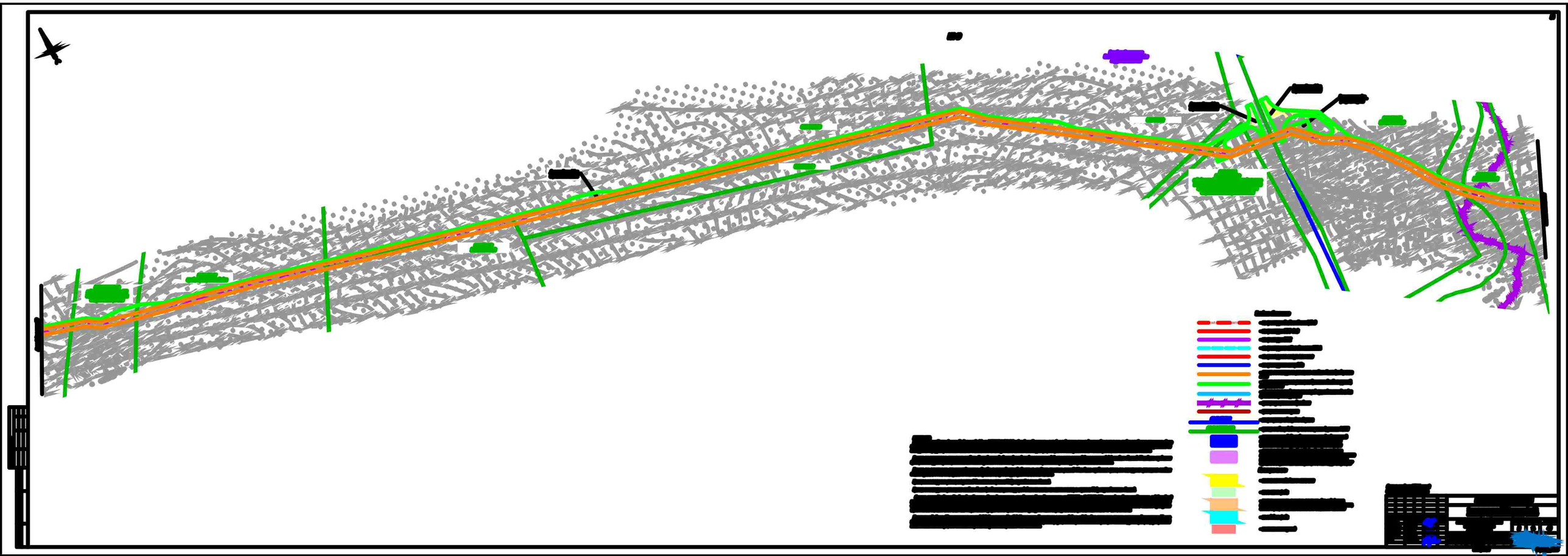

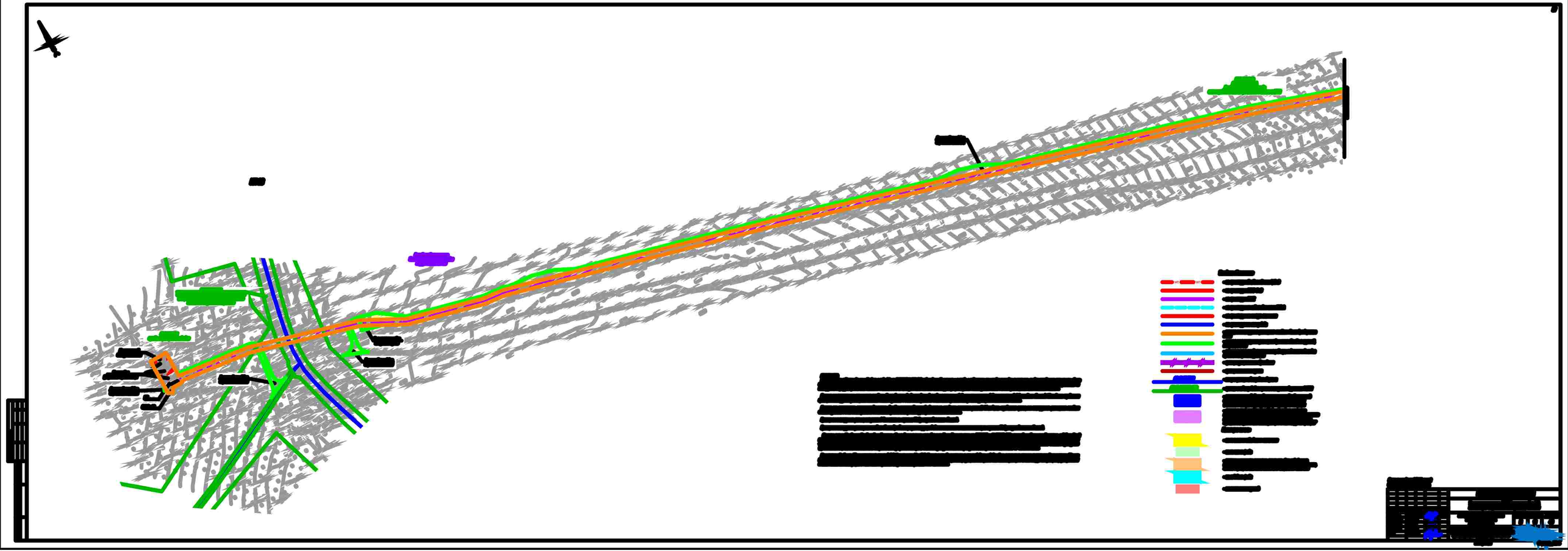

[redacted]

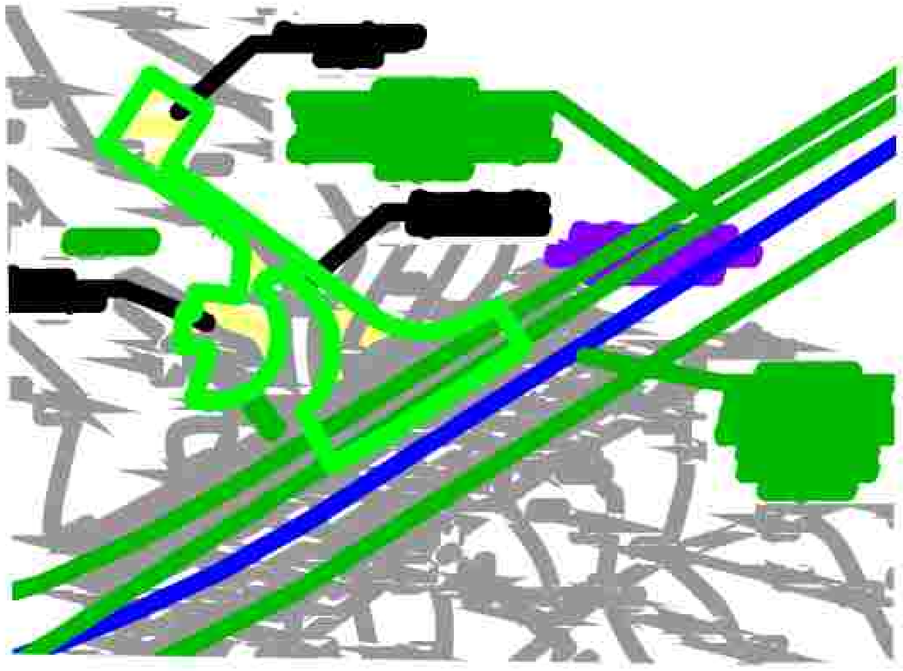

[redacted]

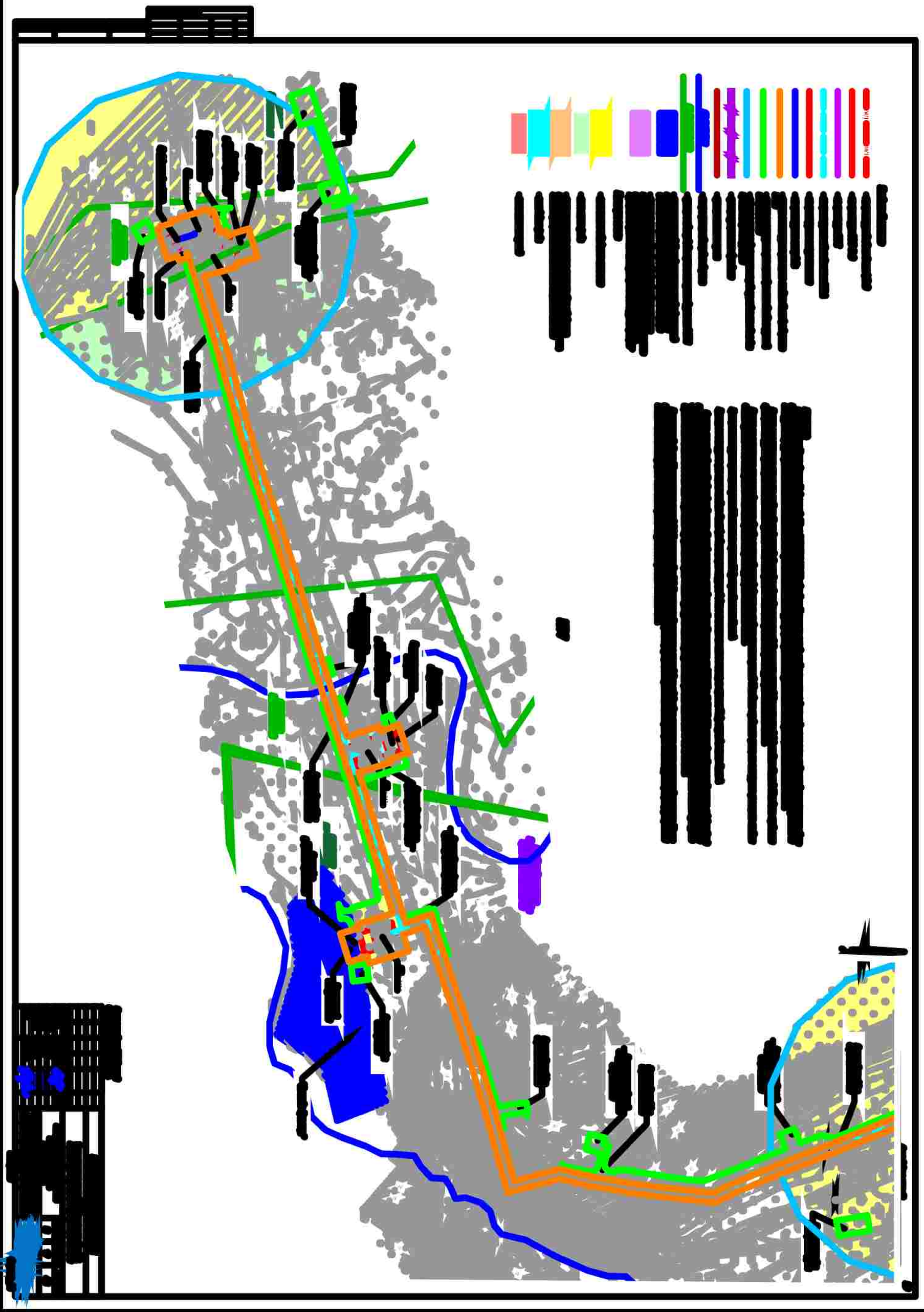

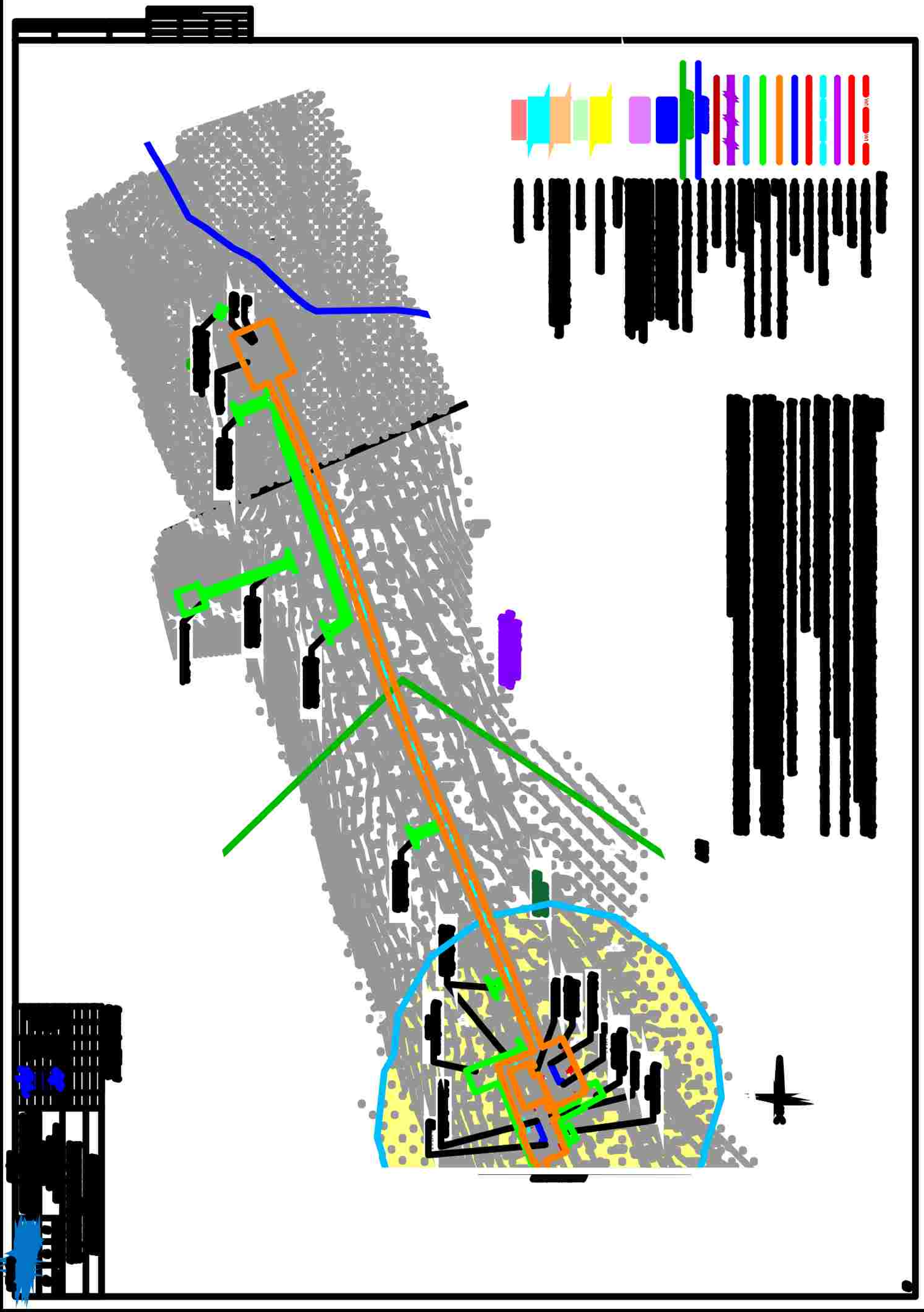



[redacted]



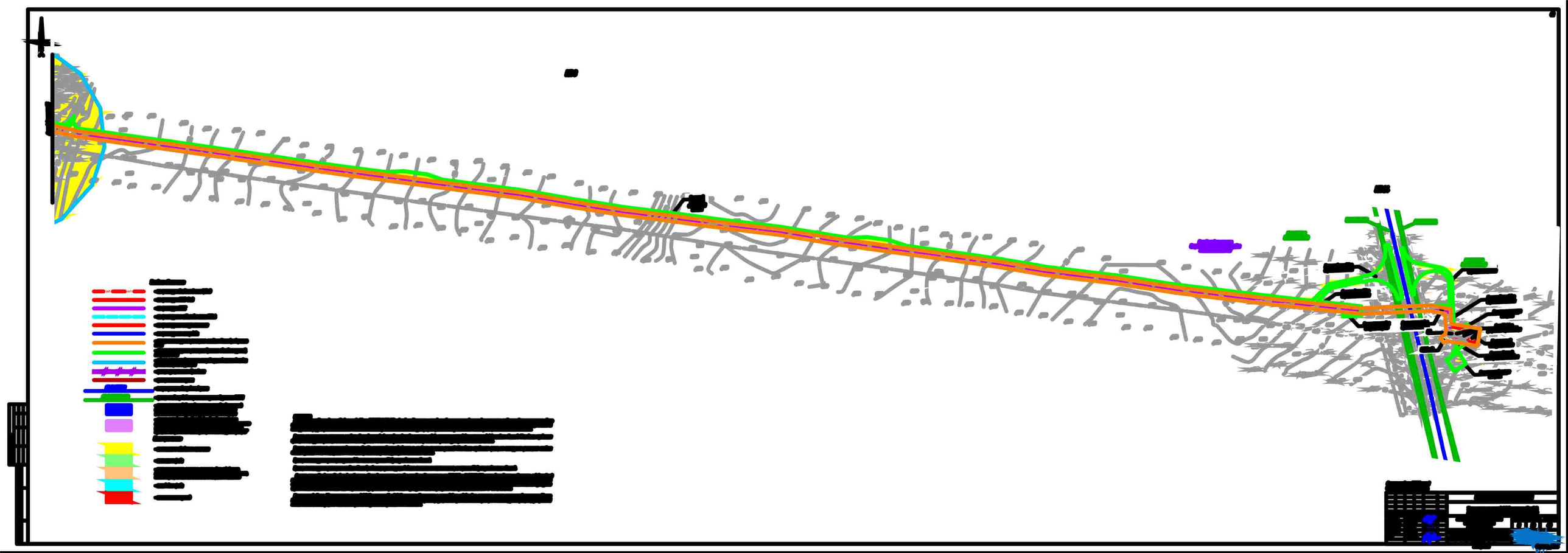

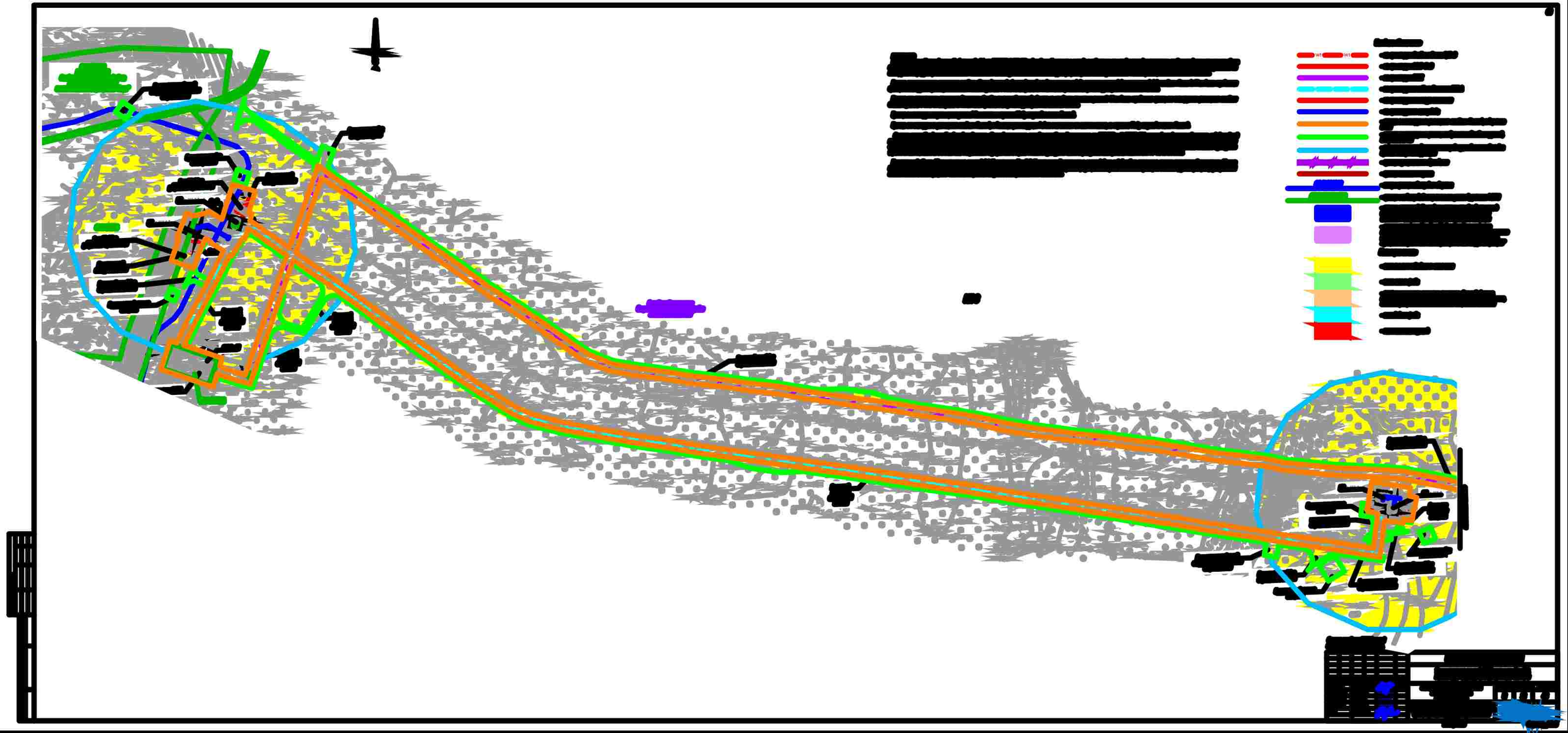

[redacted]

[redacted]



[redacted]

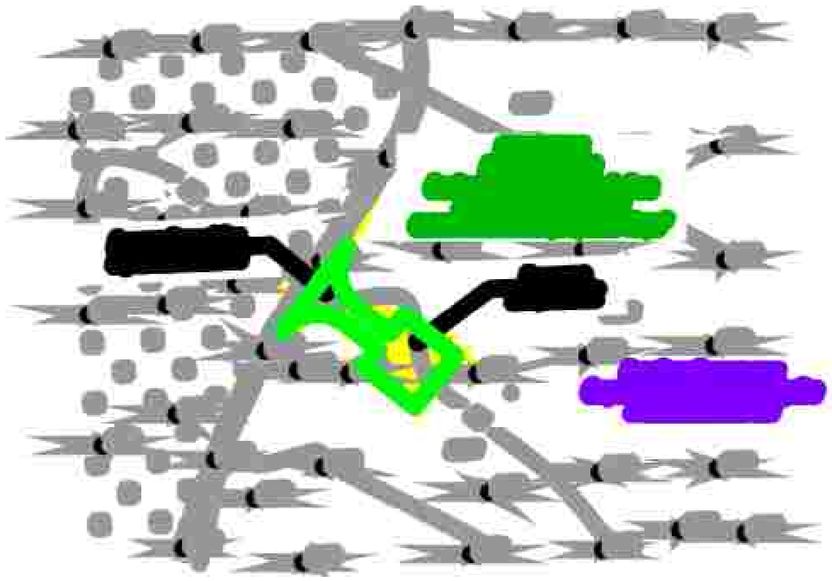

[redacted]







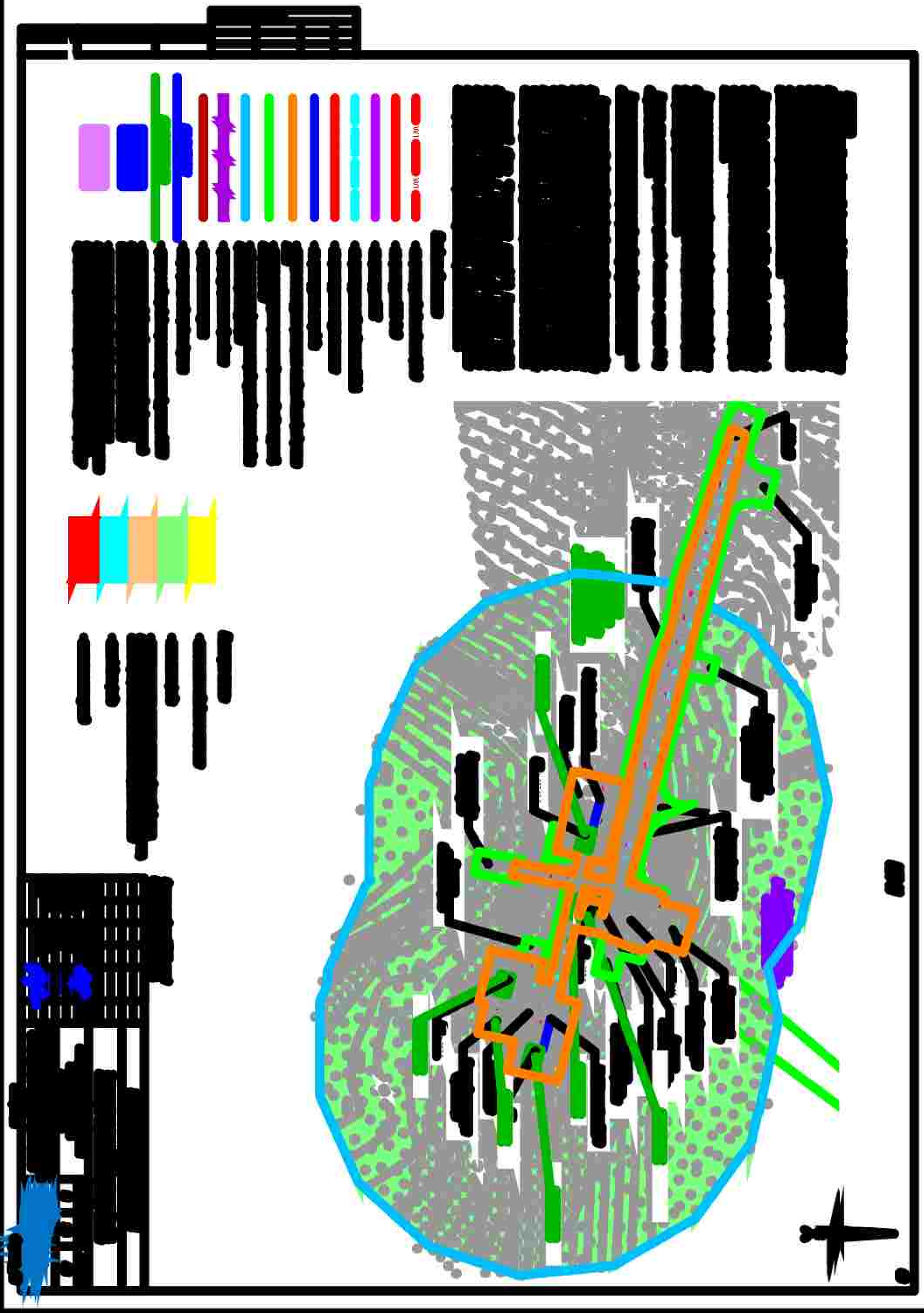

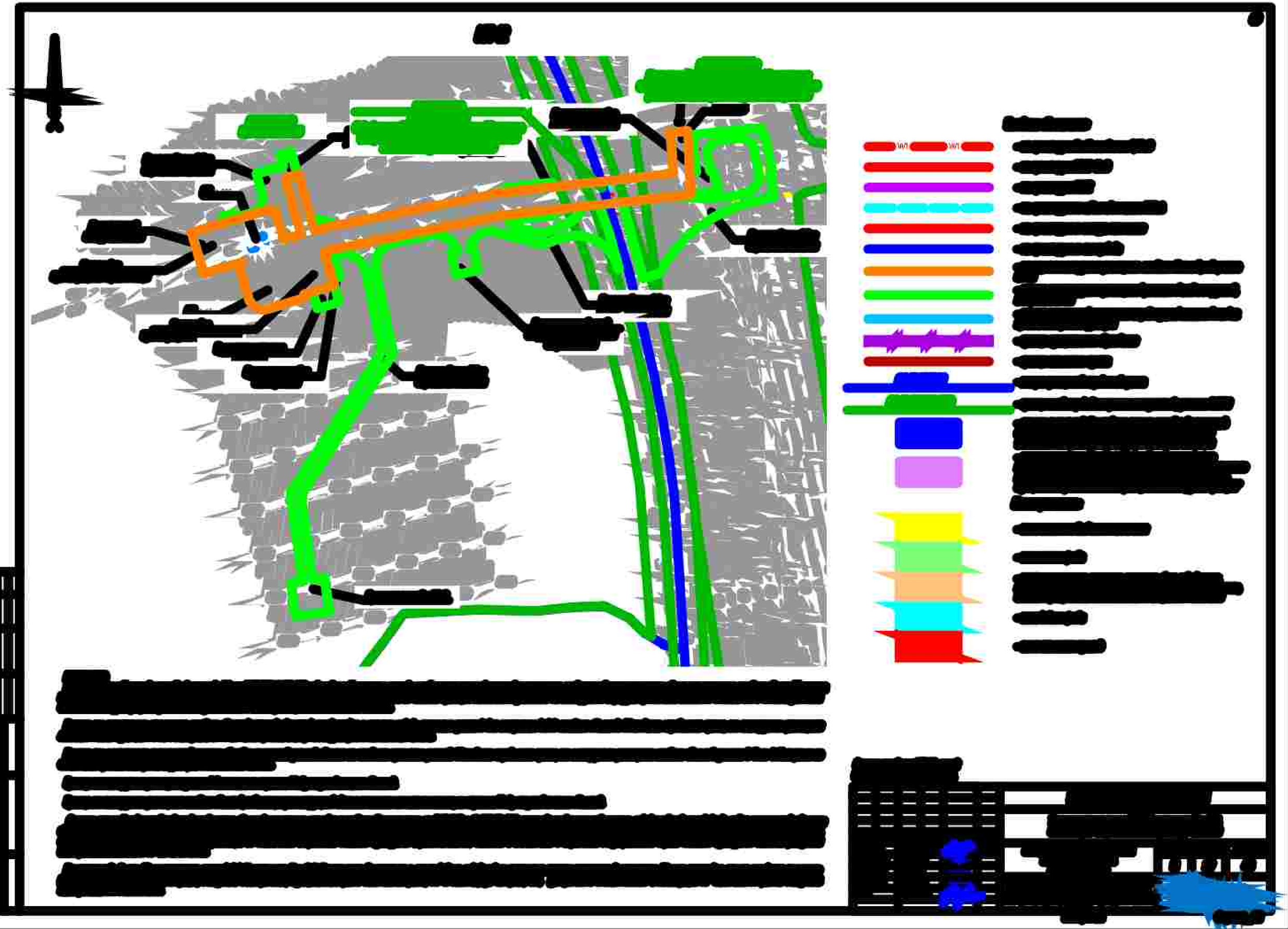

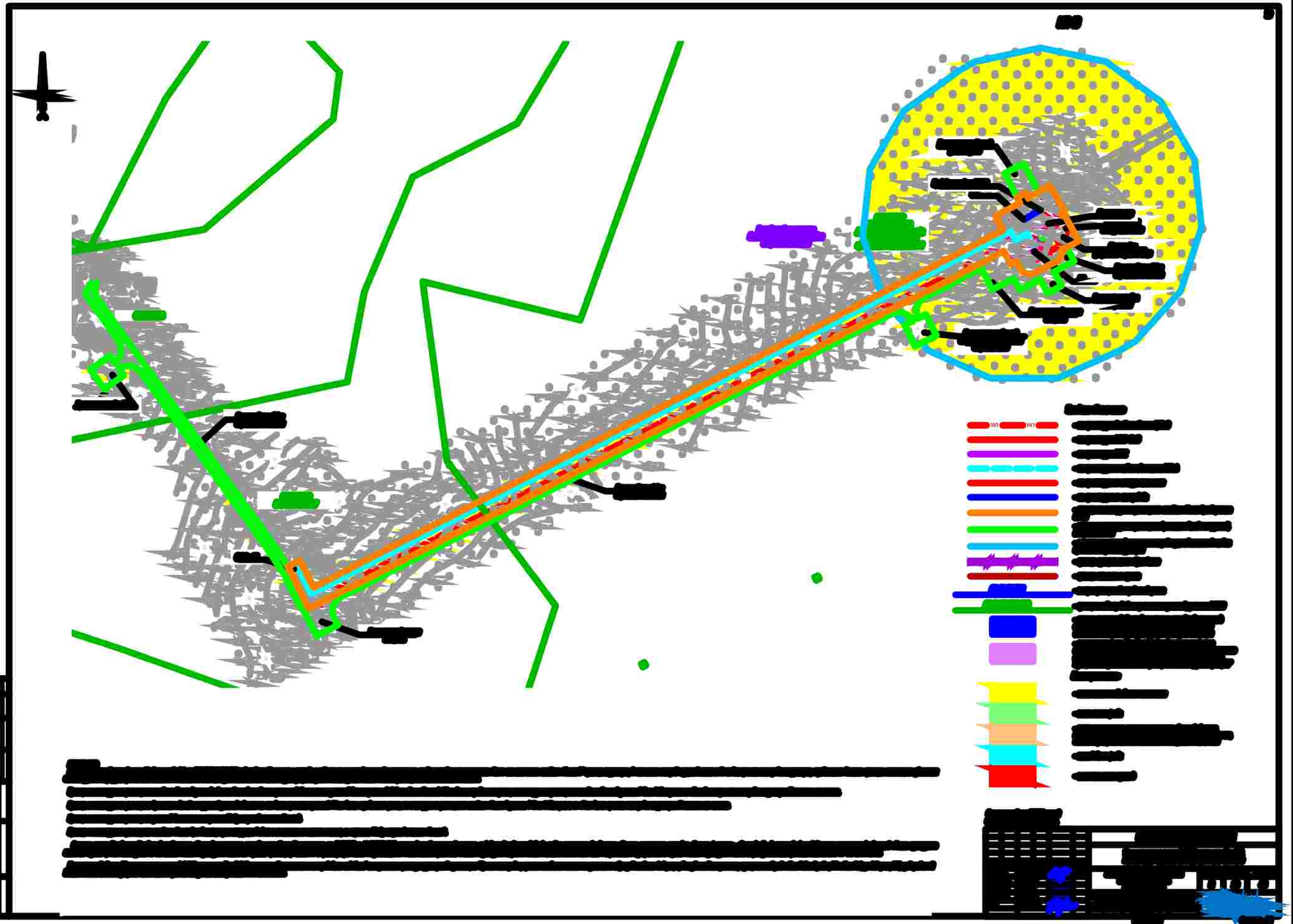

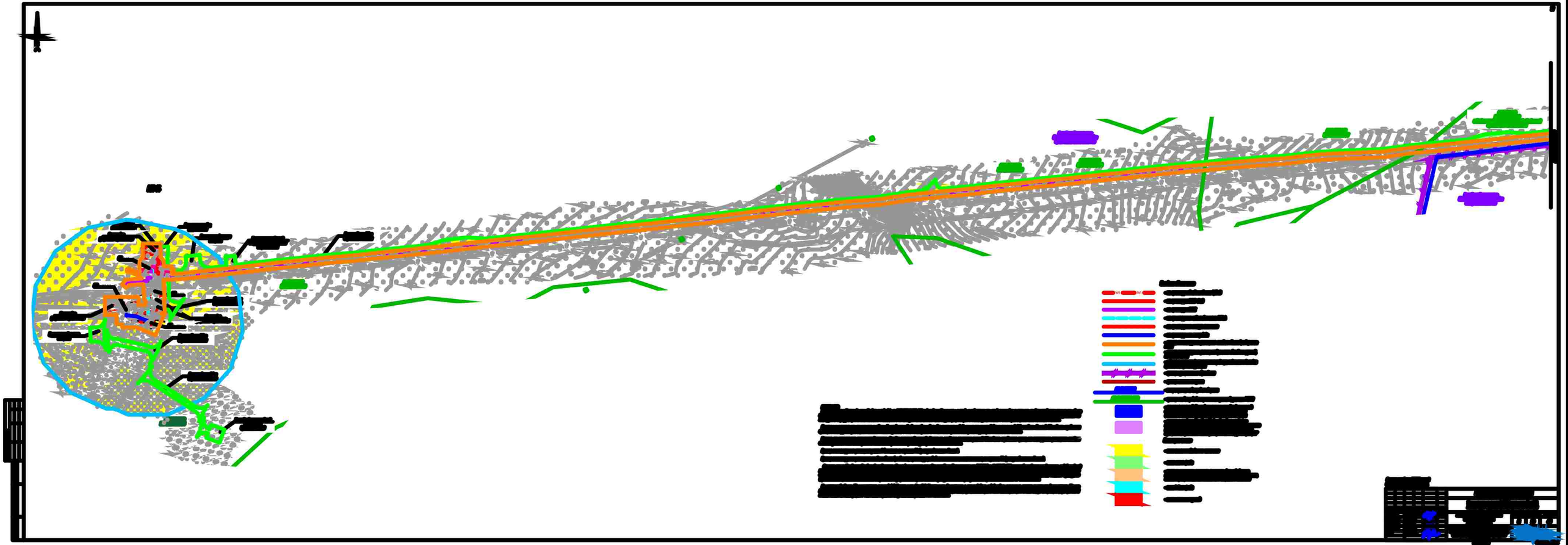

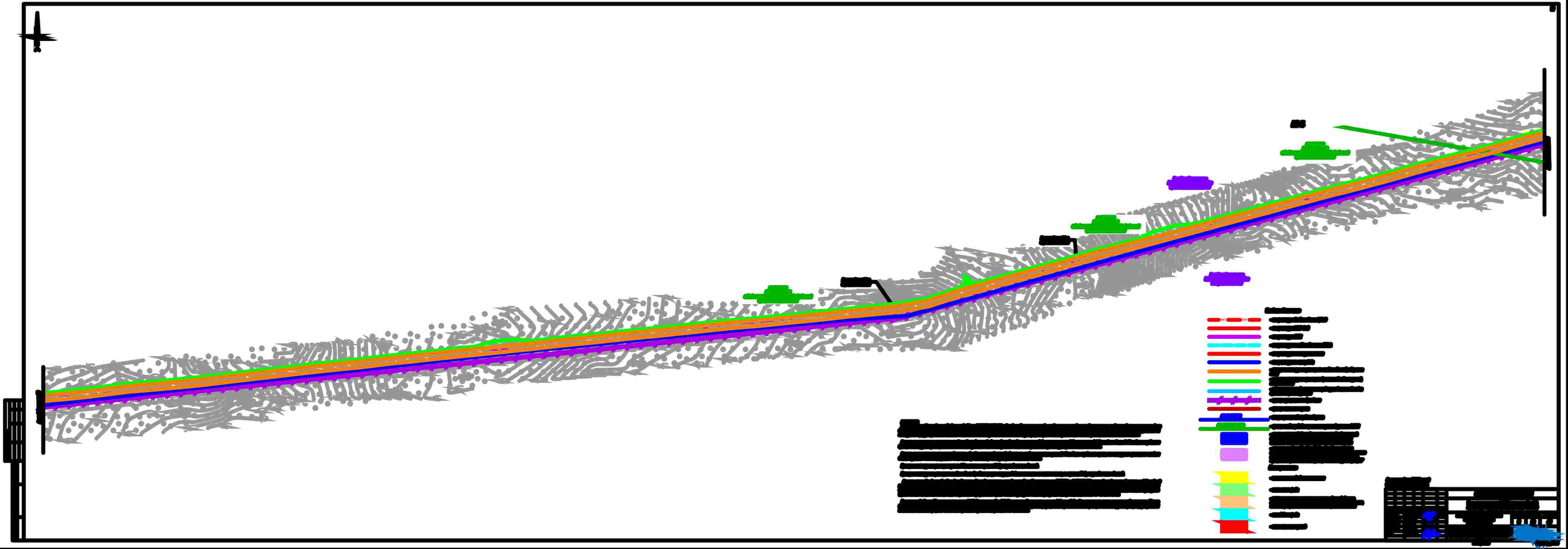

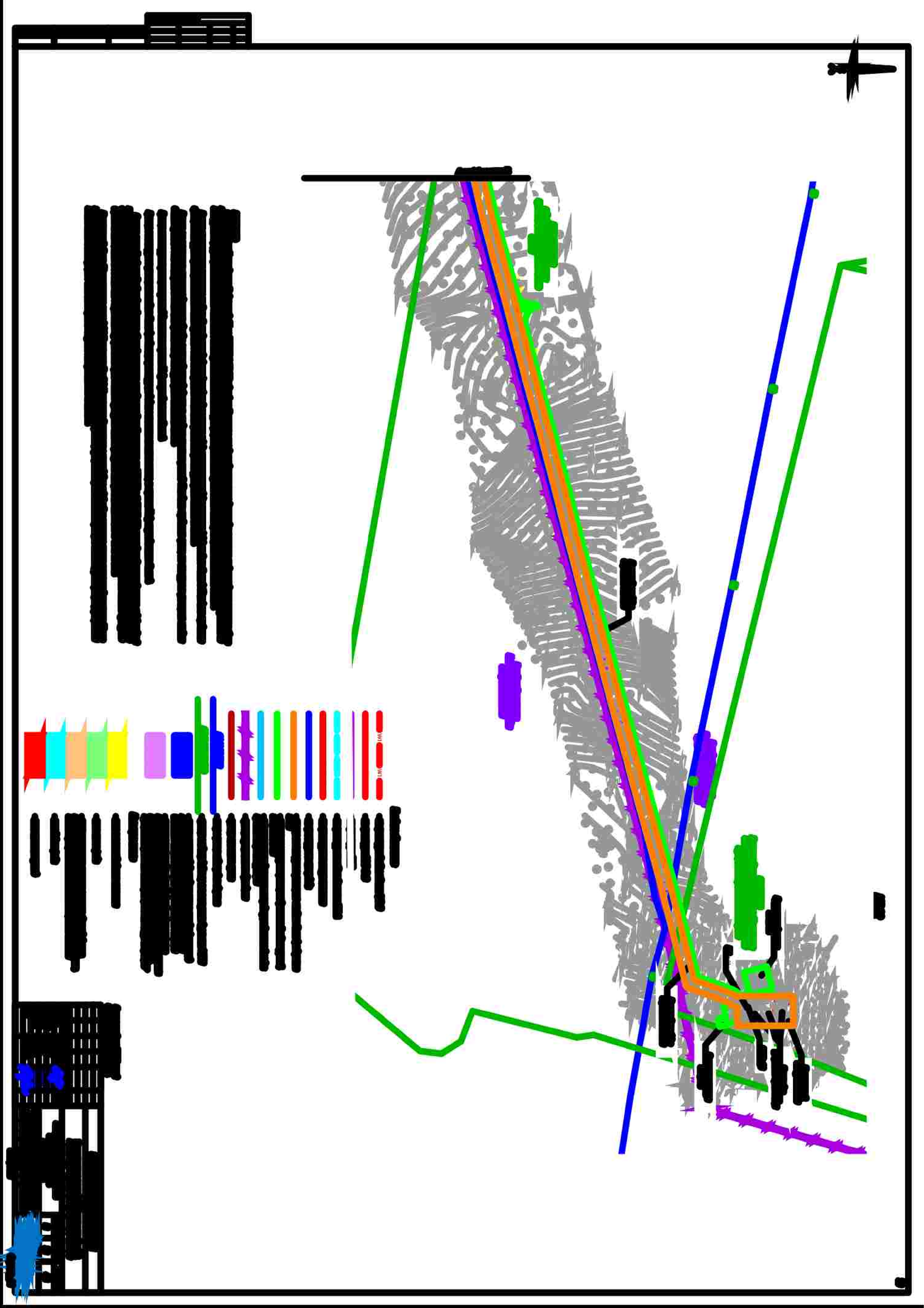

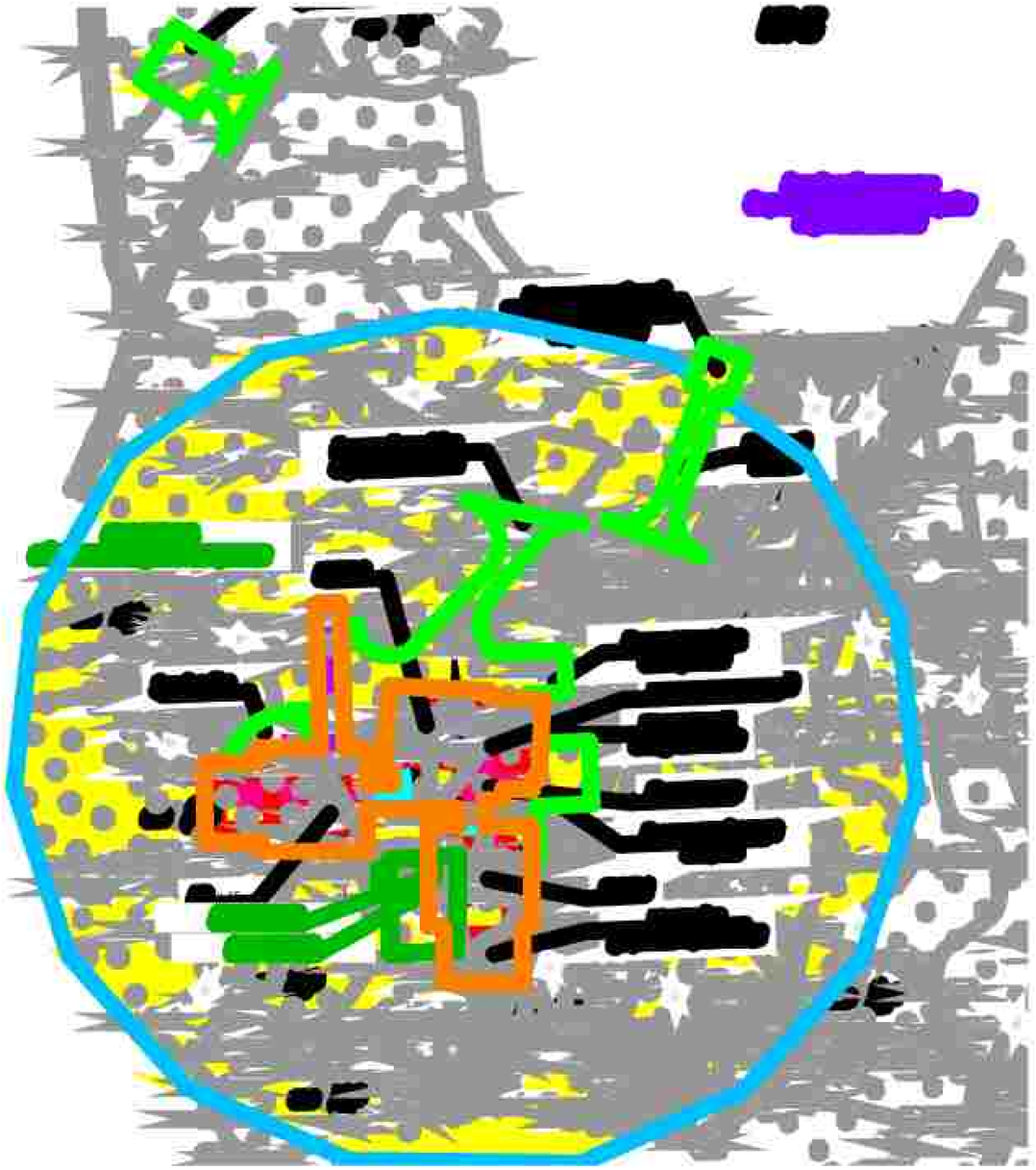



[redacted]

[redacted]

[redacted]

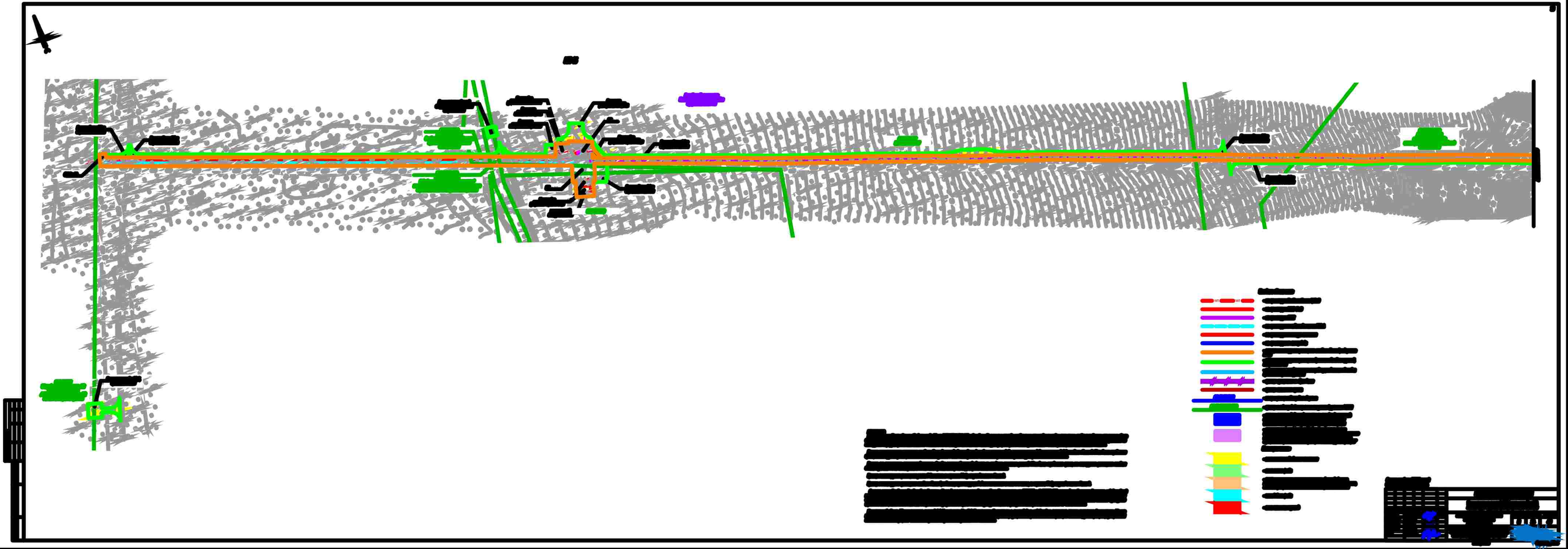



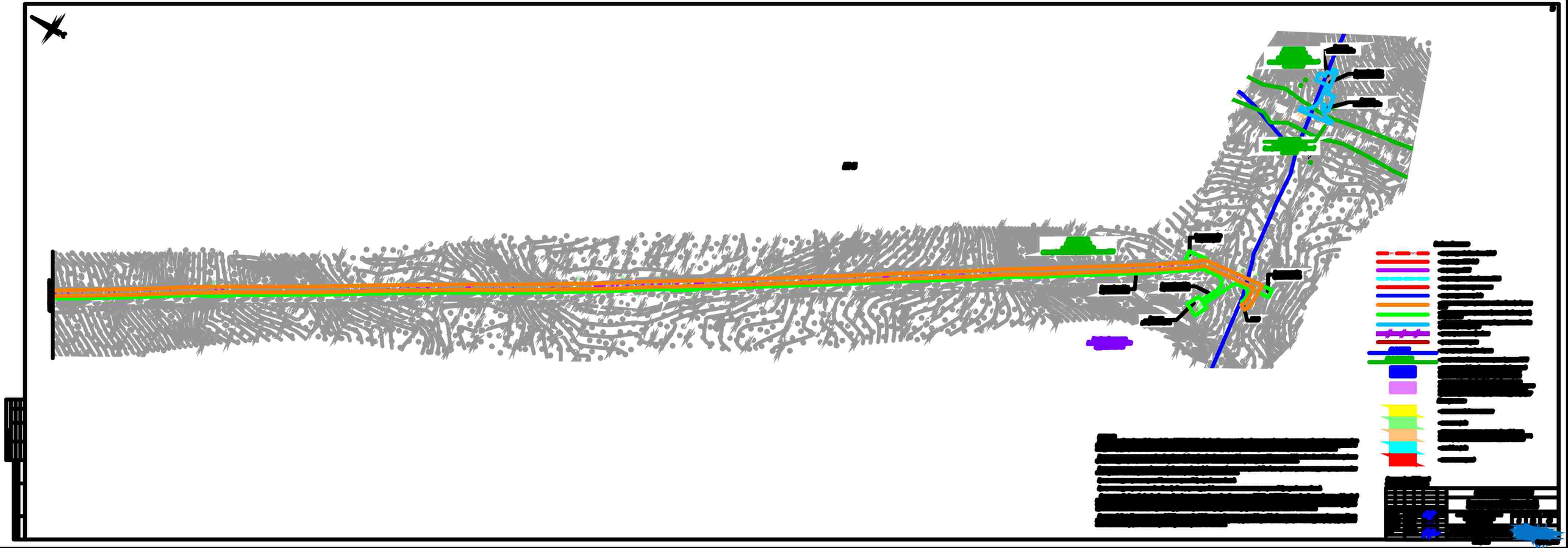

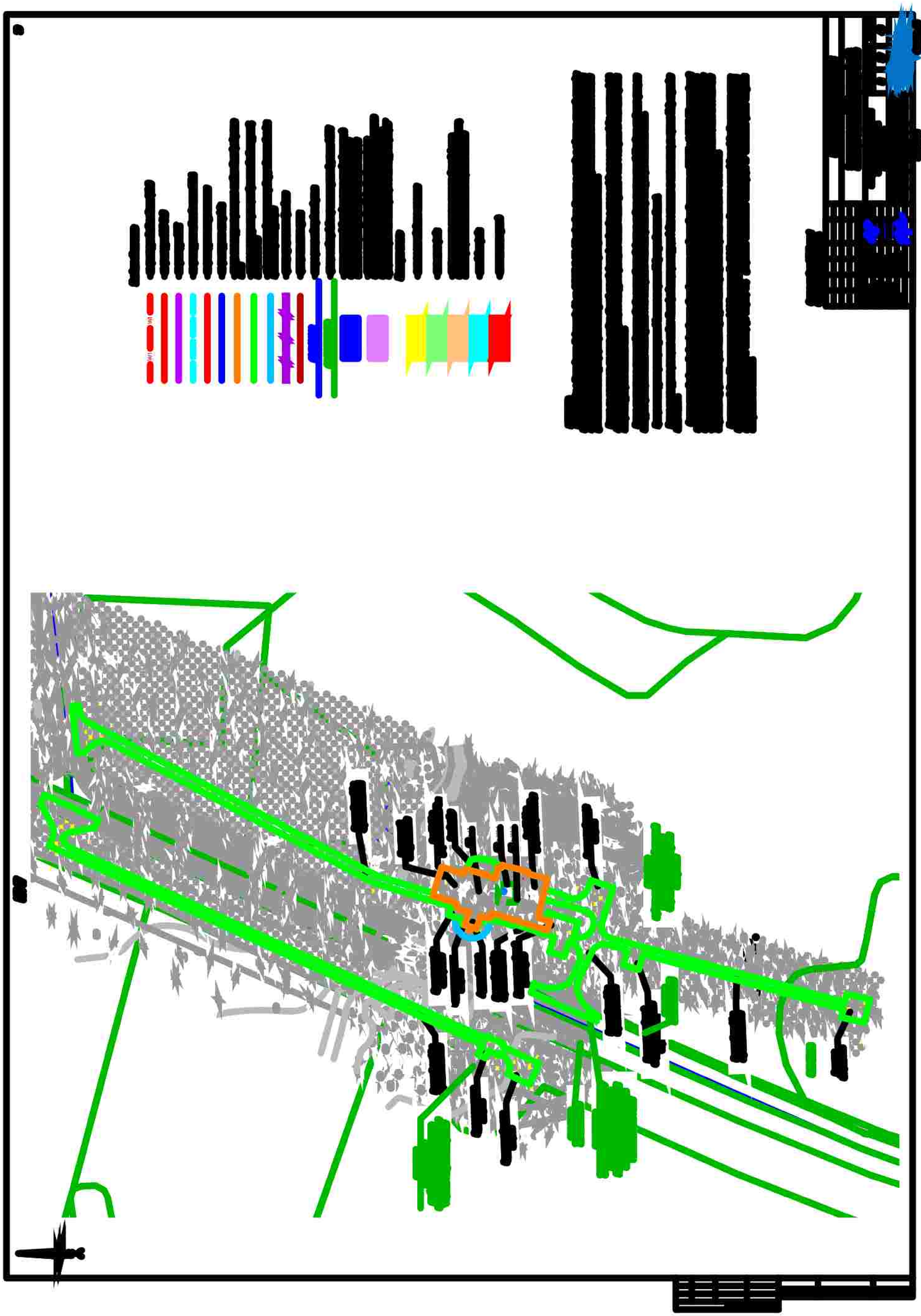

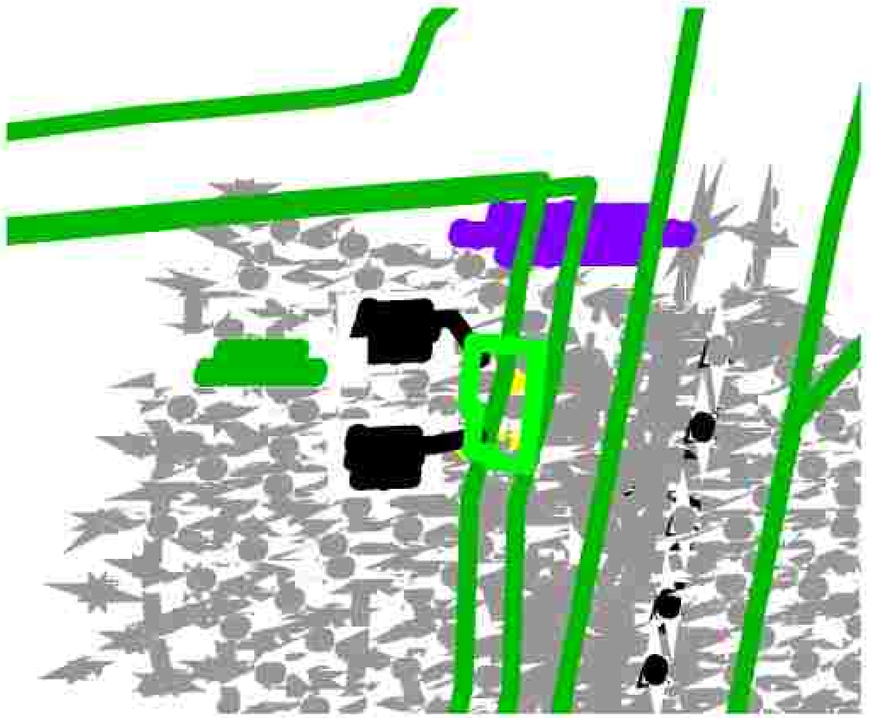



[redacted]



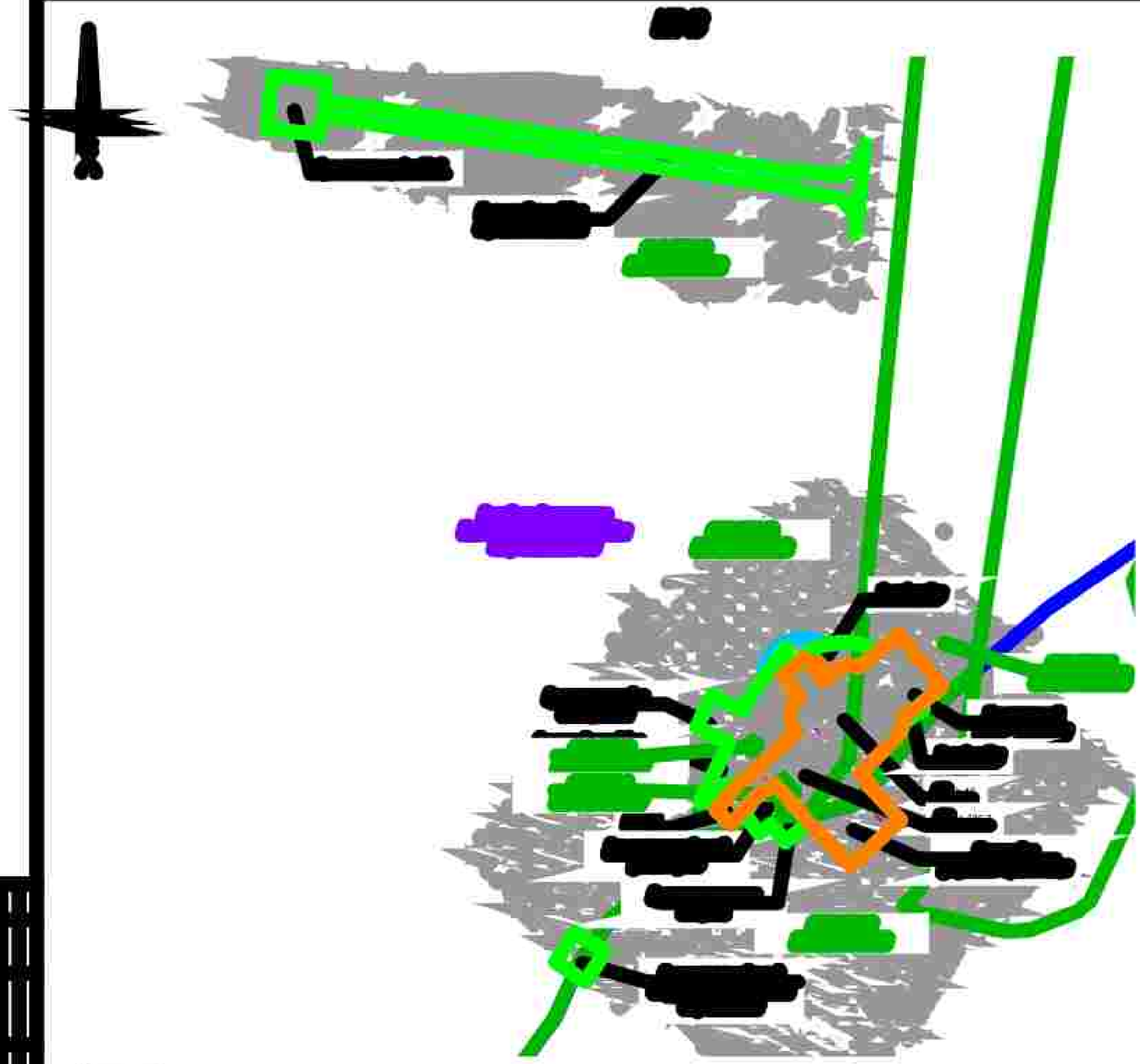

[redacted]

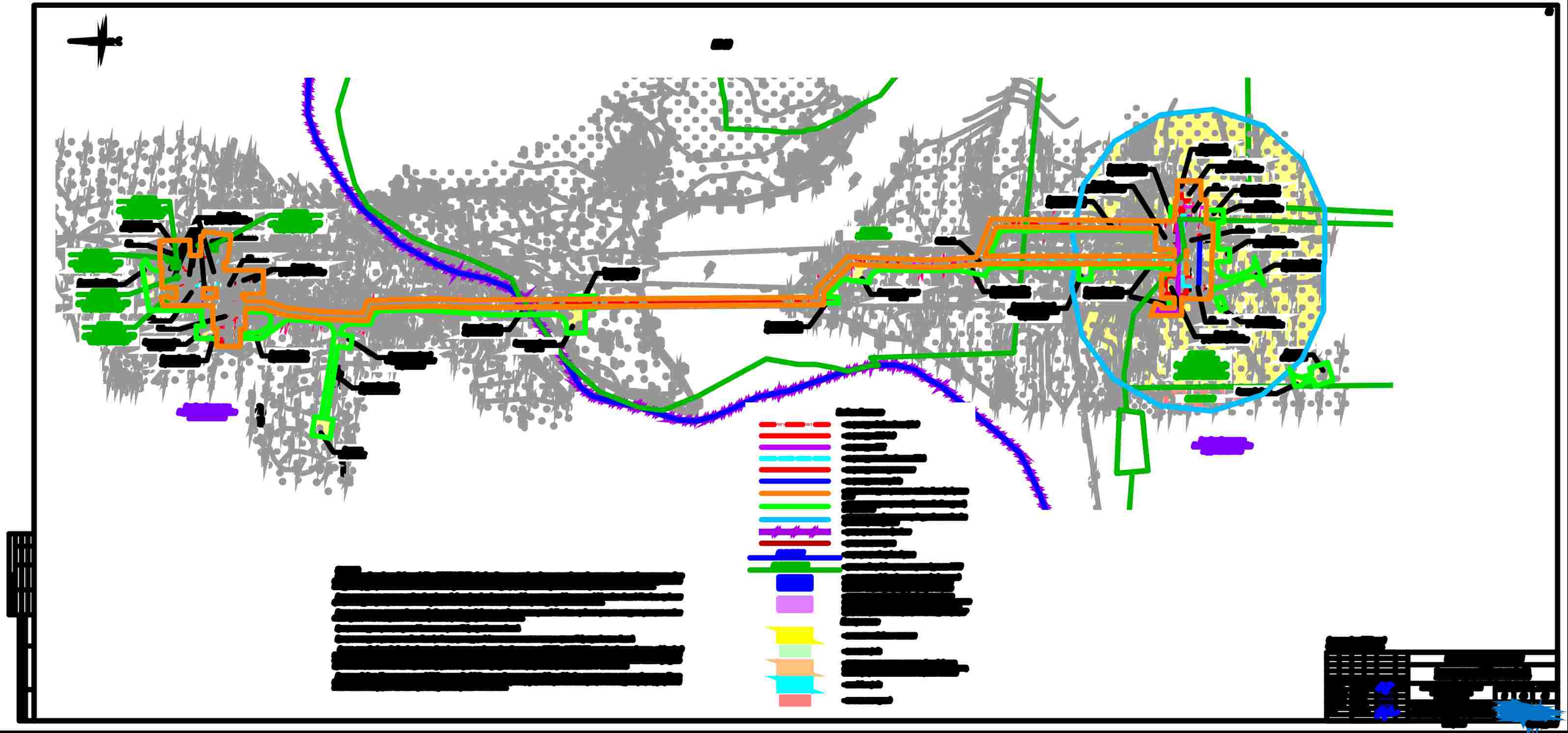

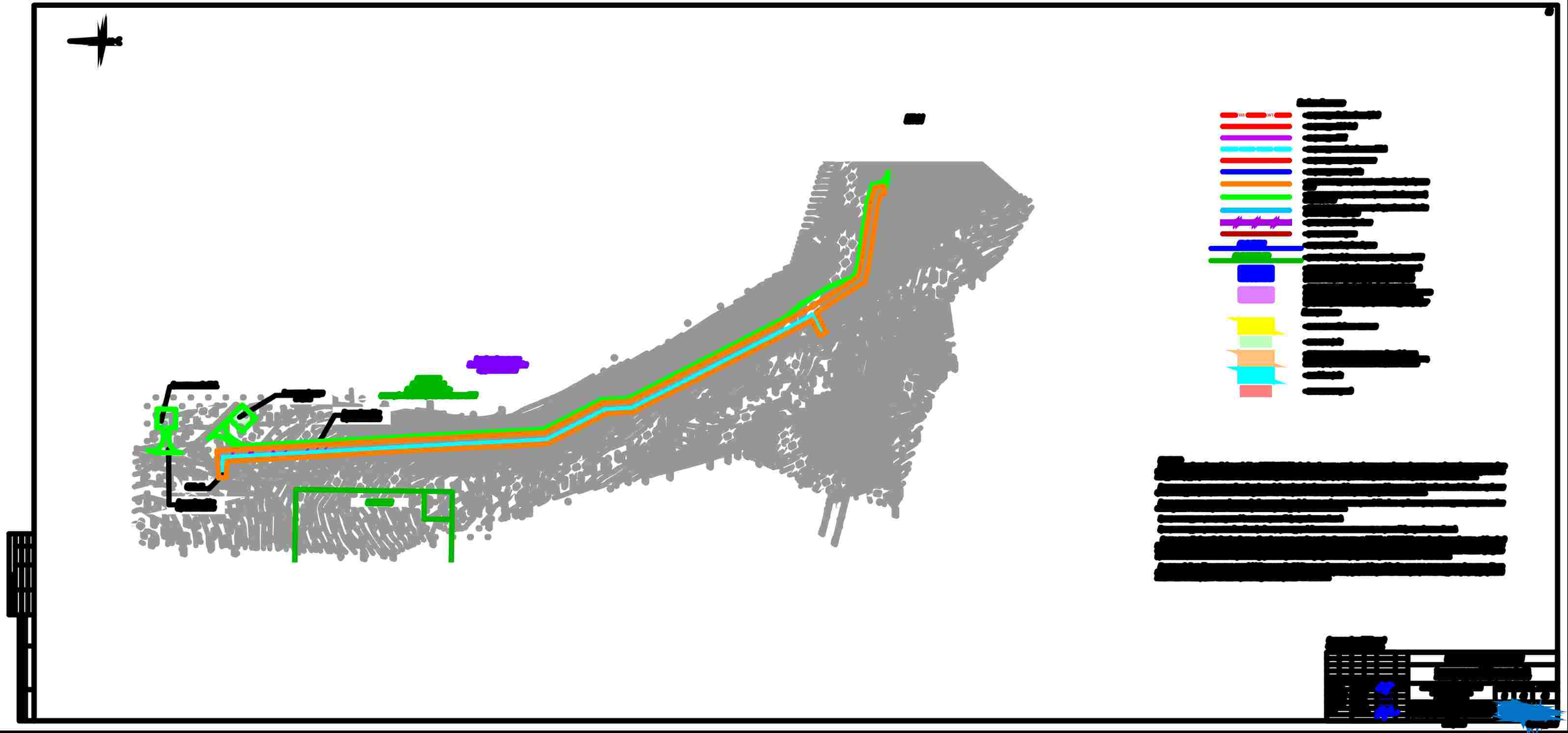

[redacted]

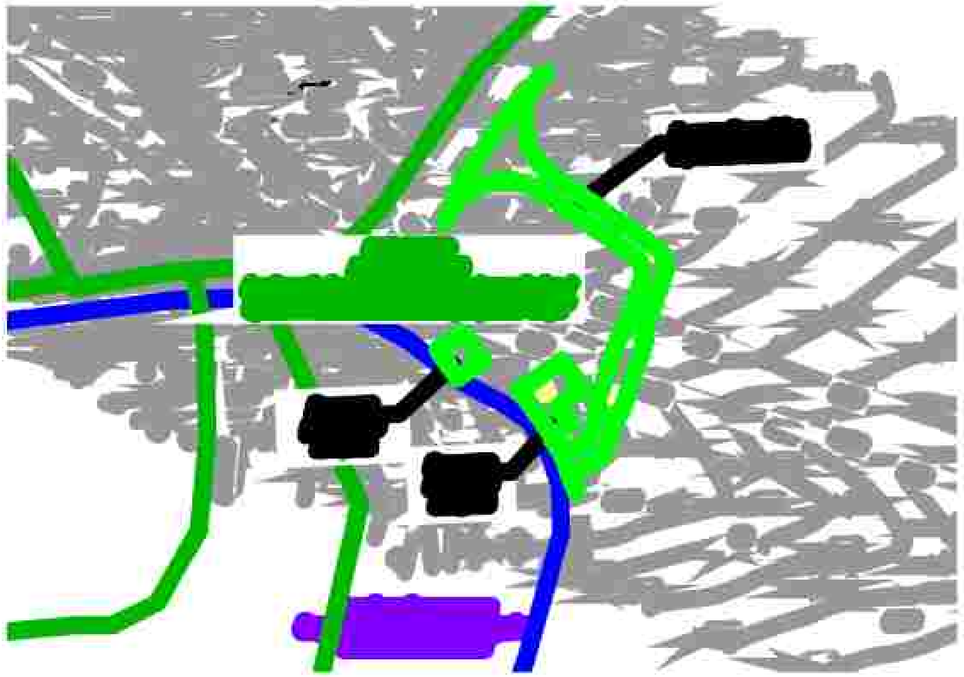

[redacted]



[redacted]

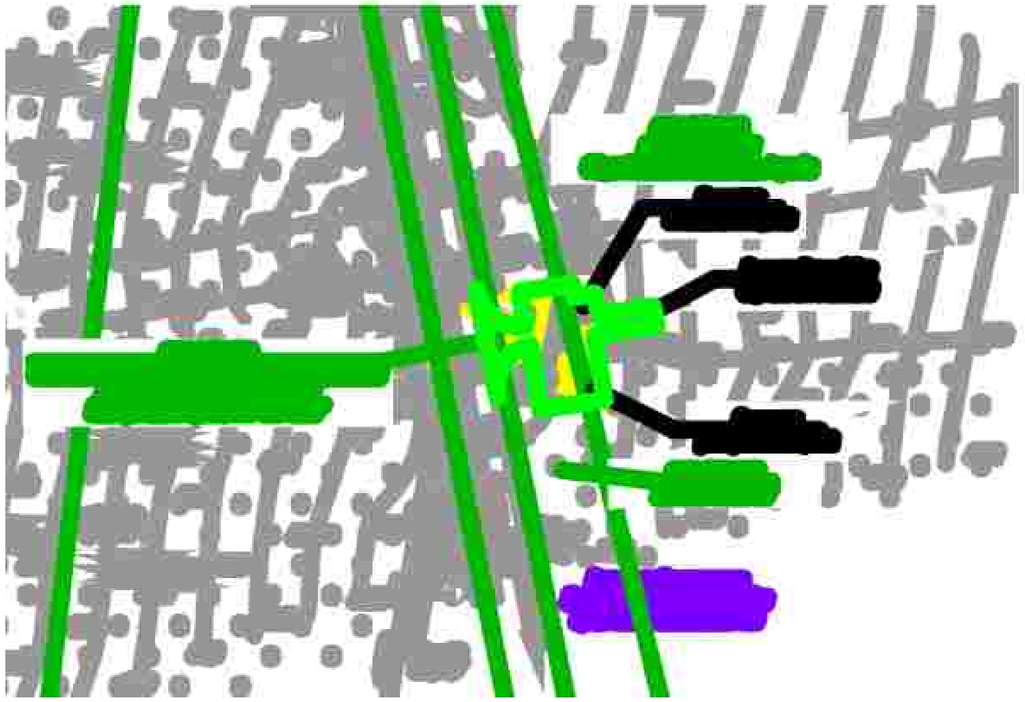



[redacted]



[redacted]

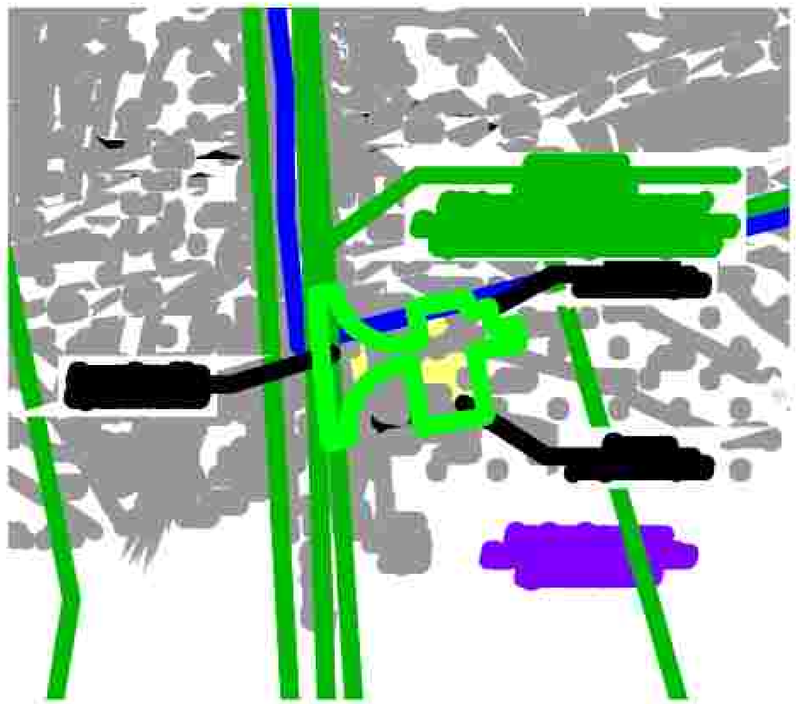

[redacted]



[redacted]

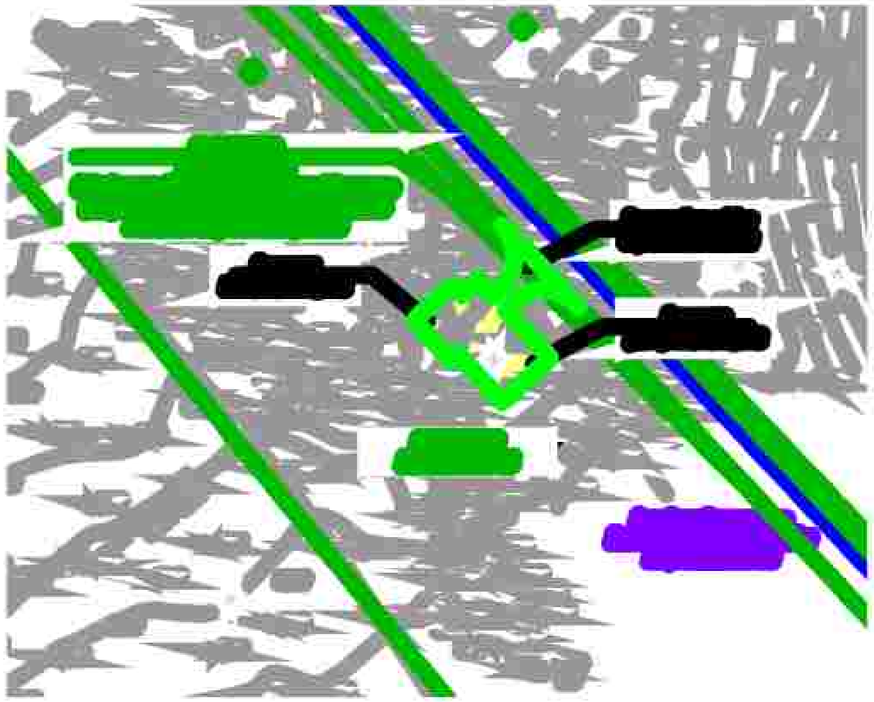



[redacted]



Схема расположения листов Сибайское ЛПУ

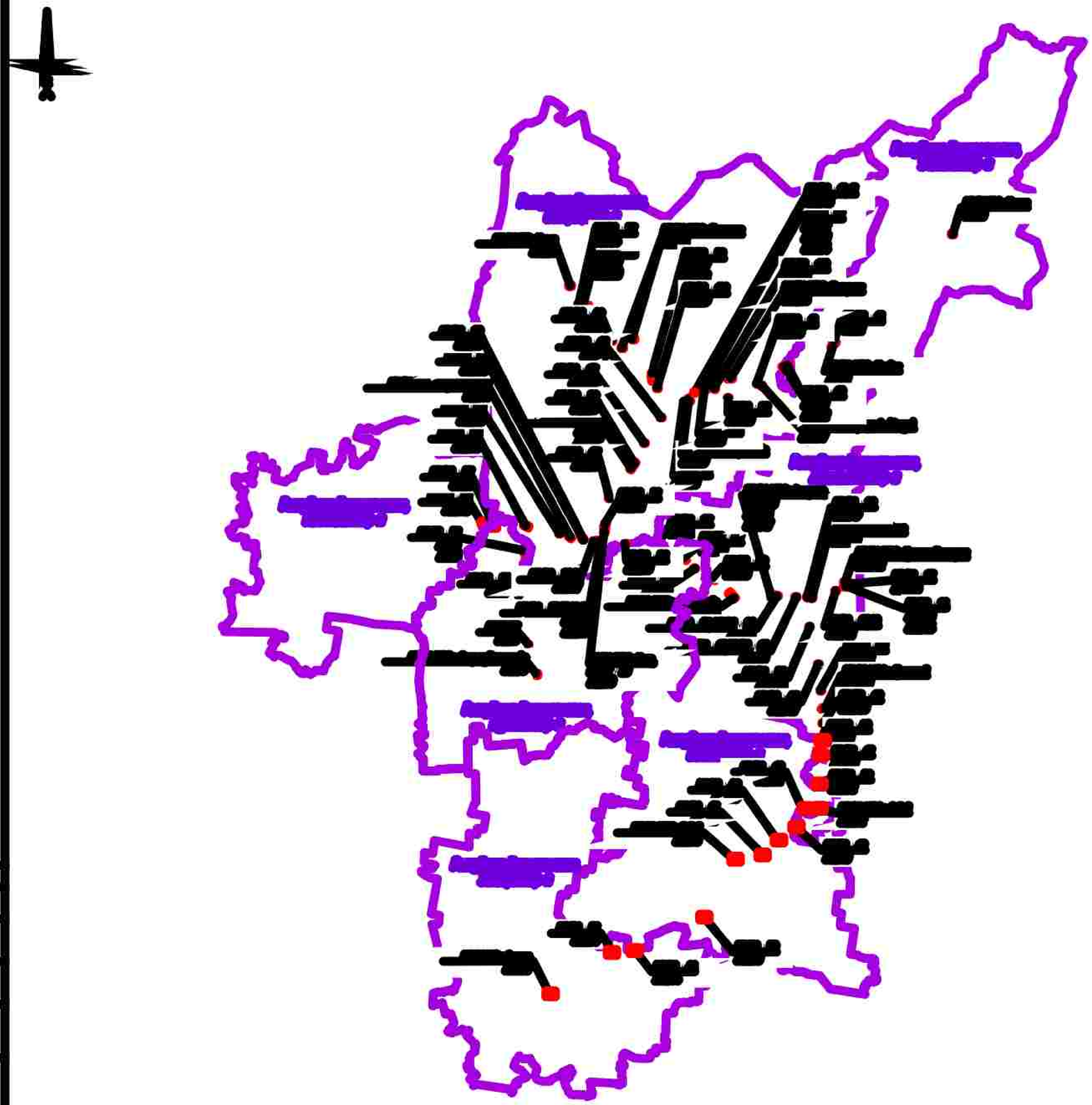

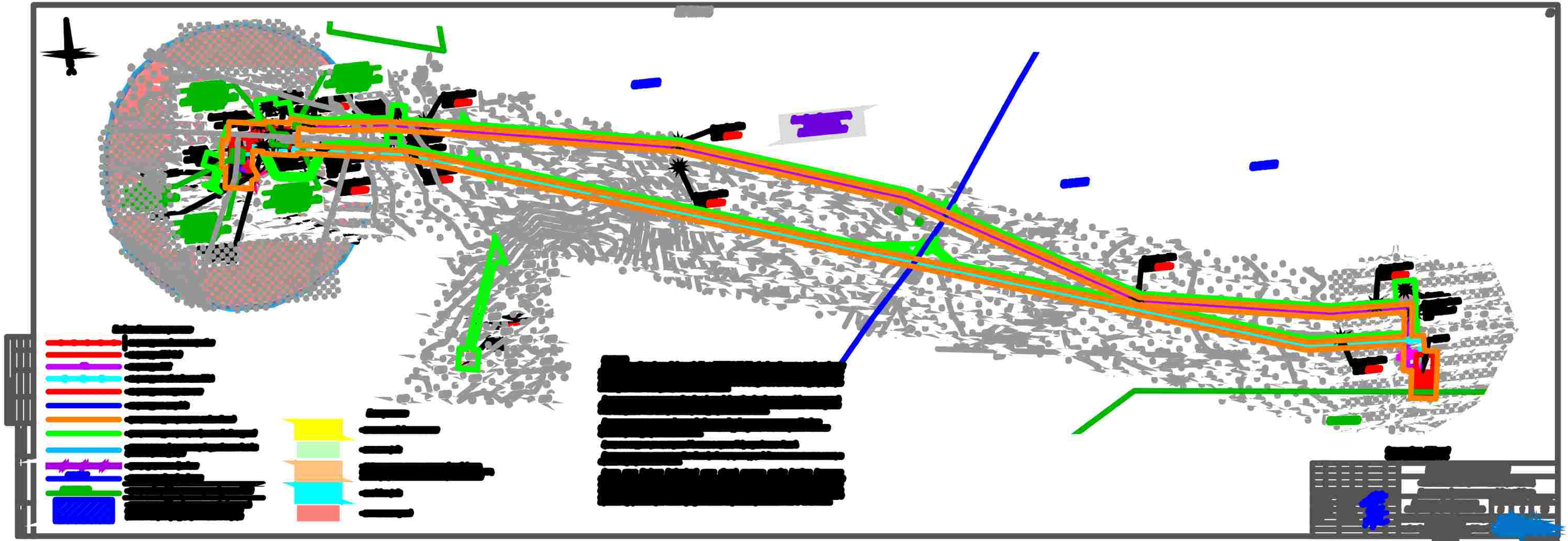

КП ГРС Миндяк

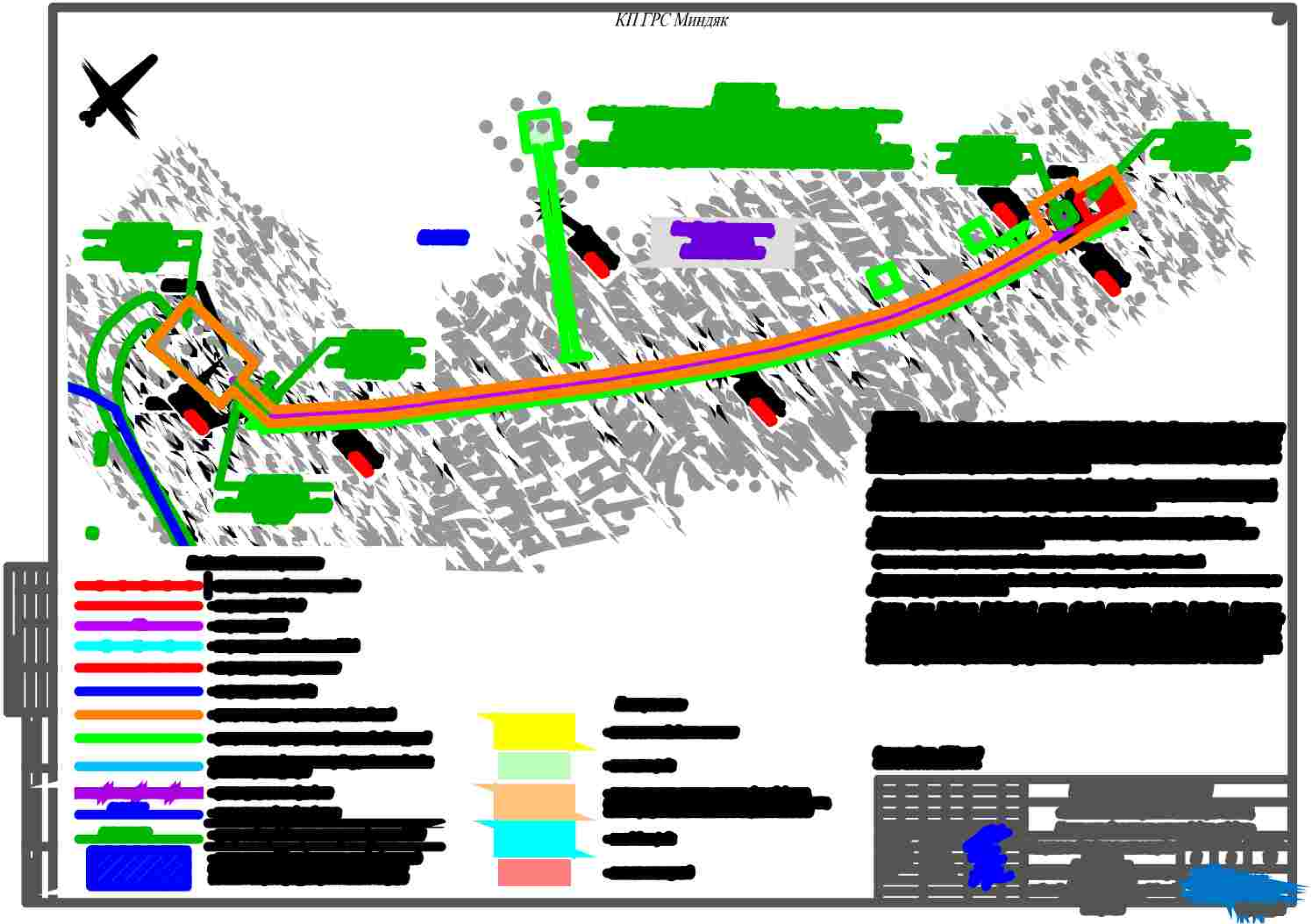

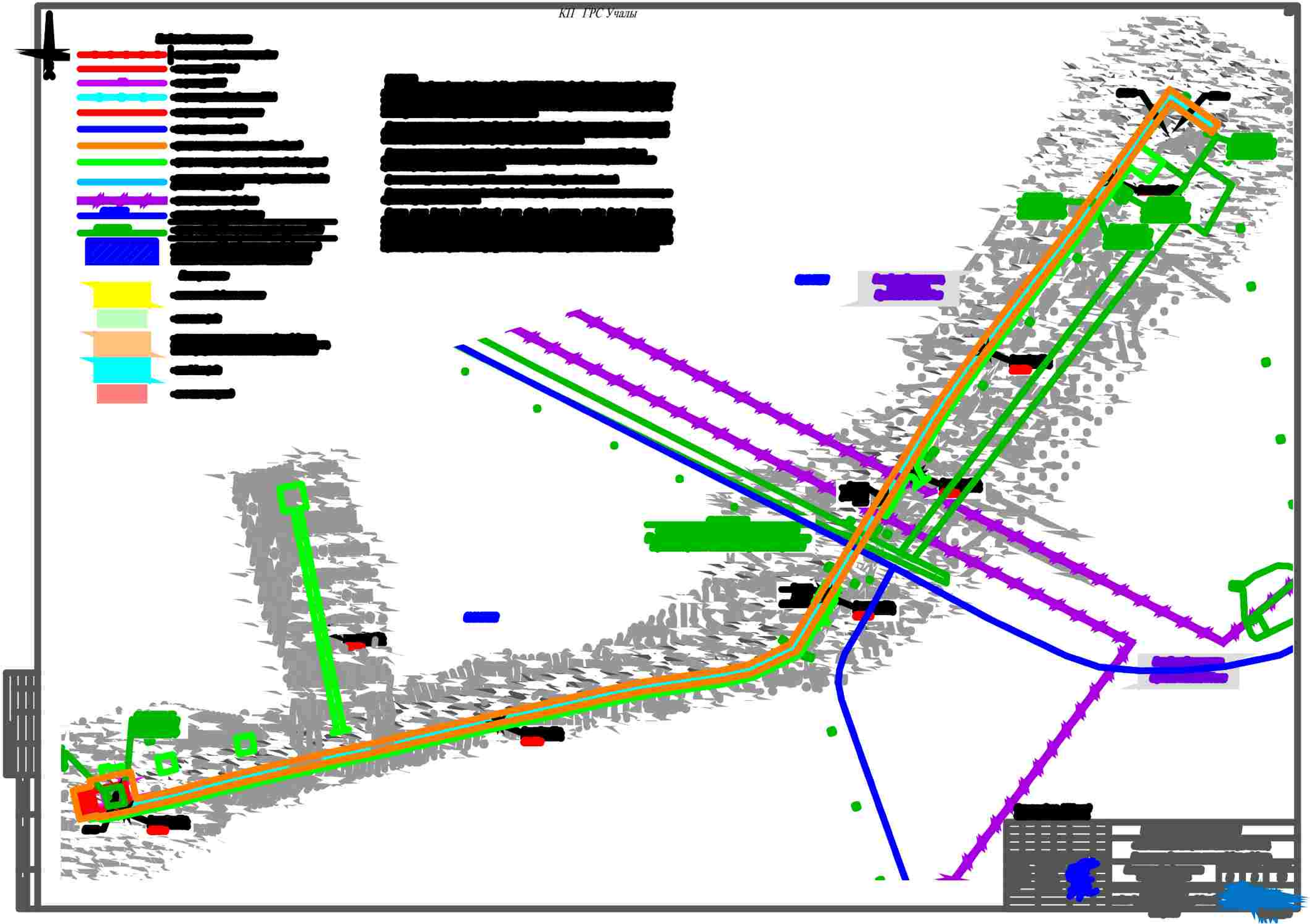

КП ТМ №57

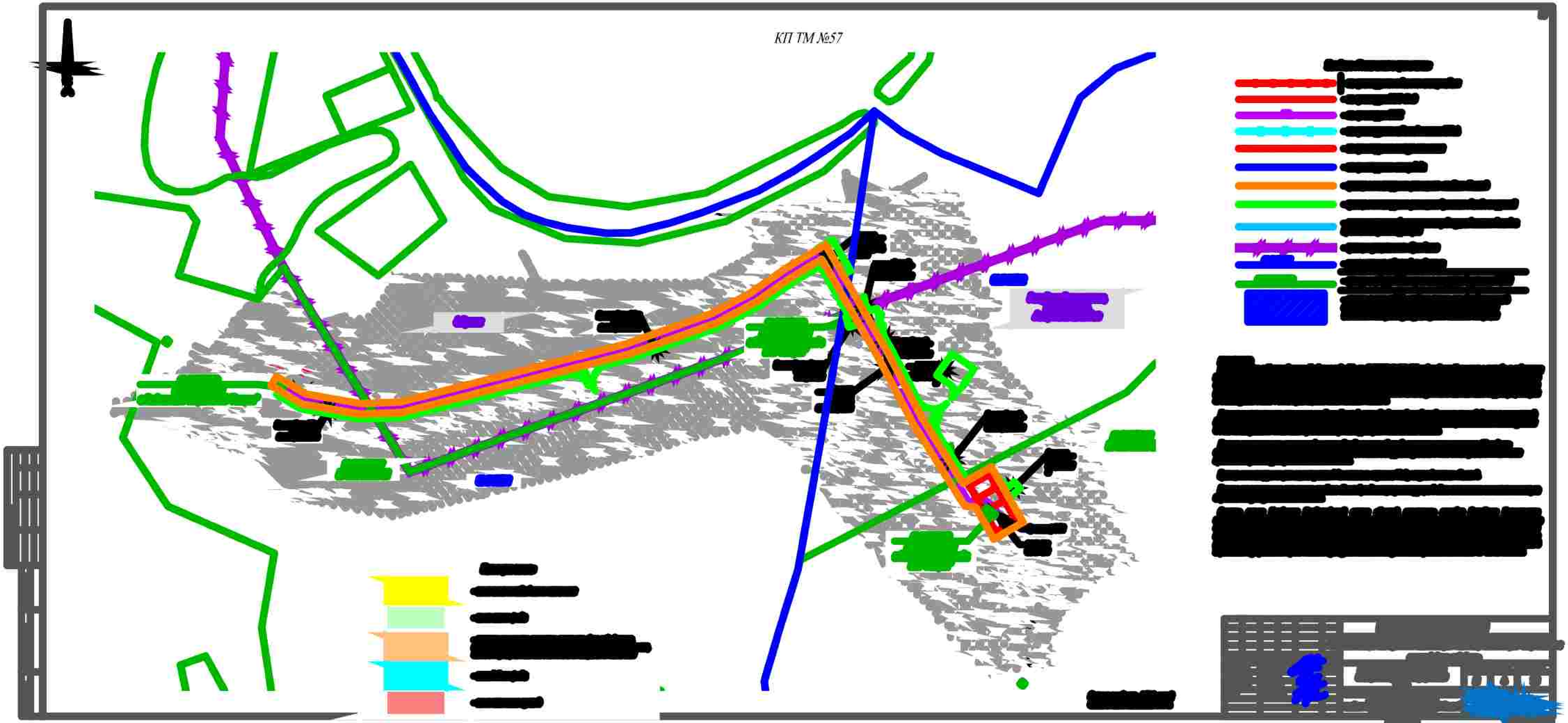

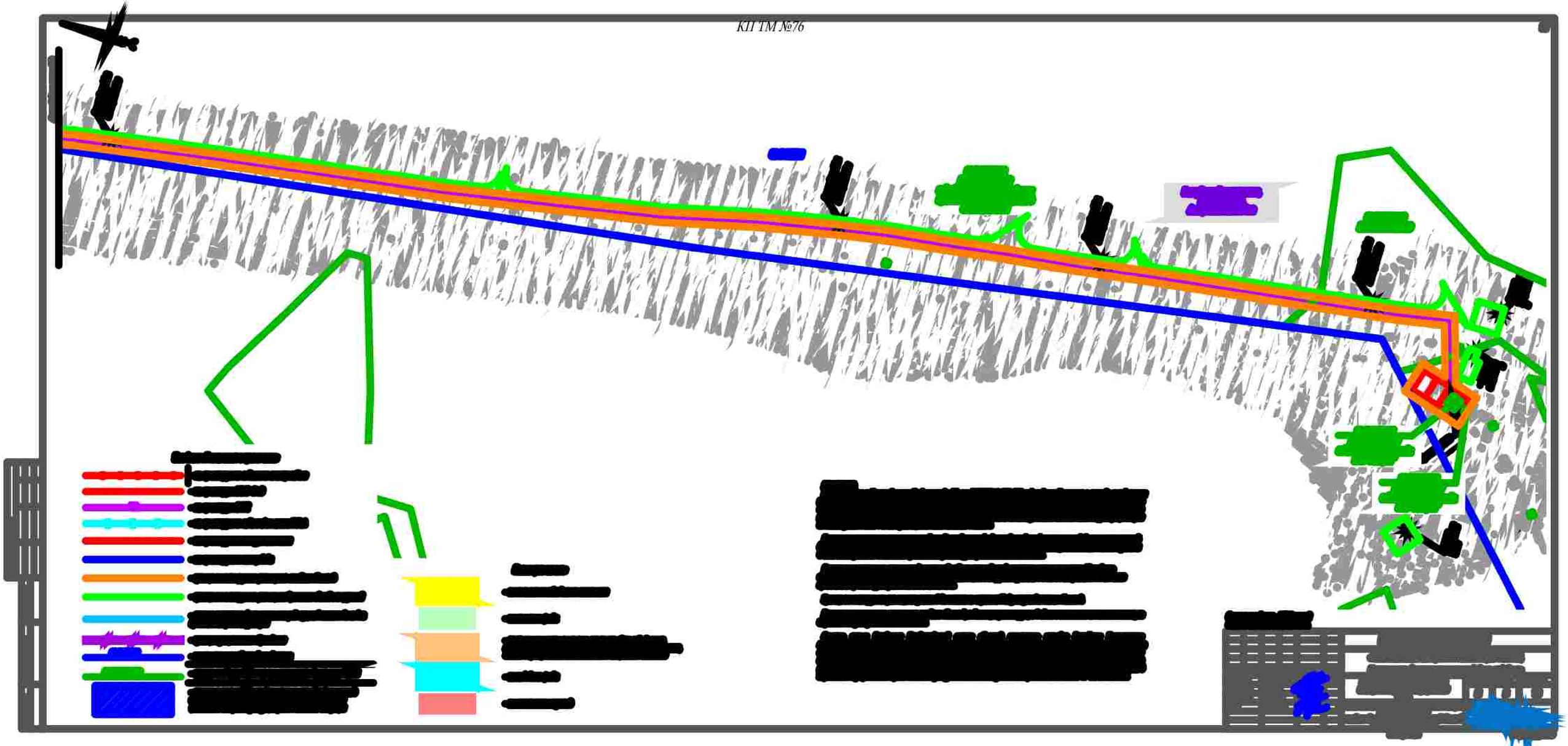

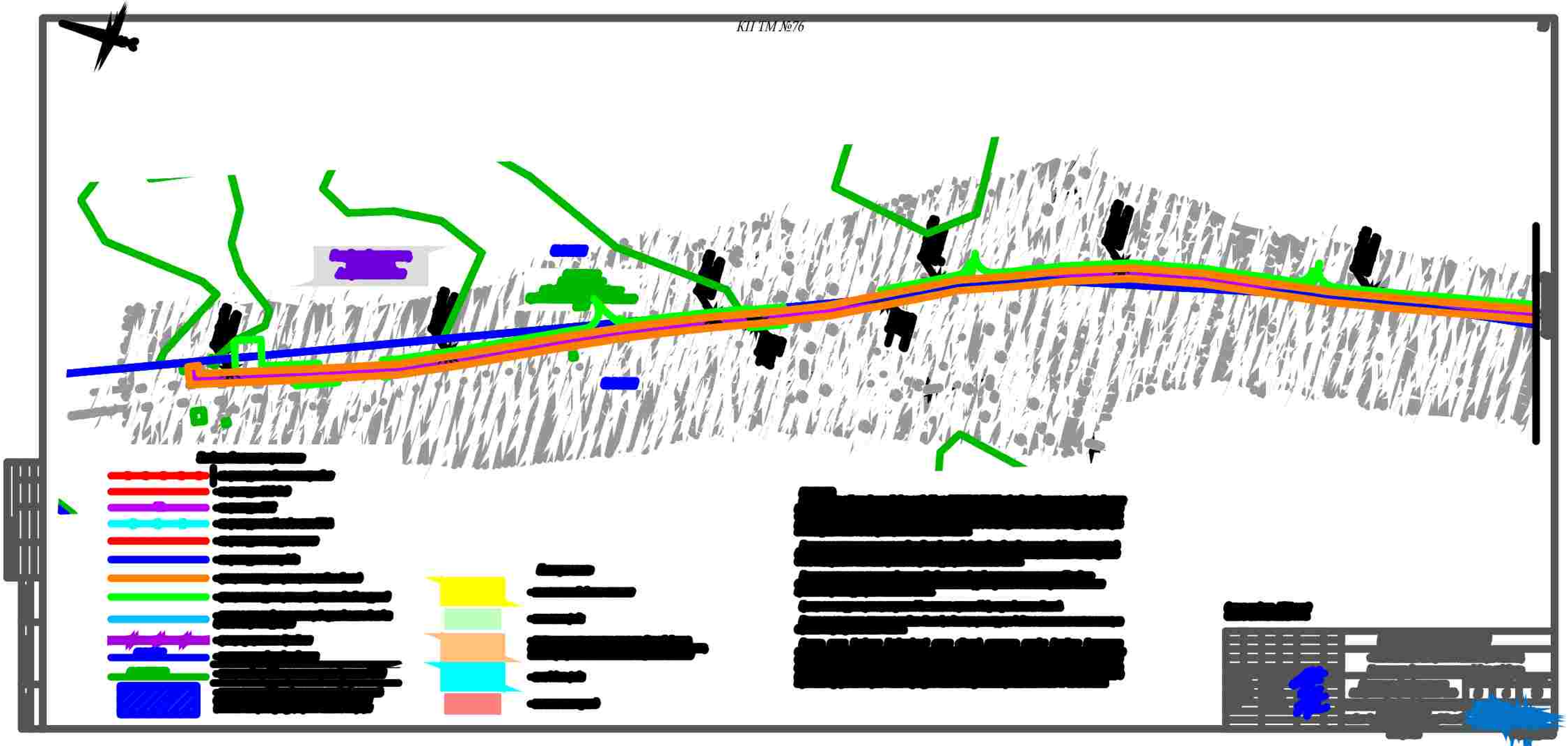

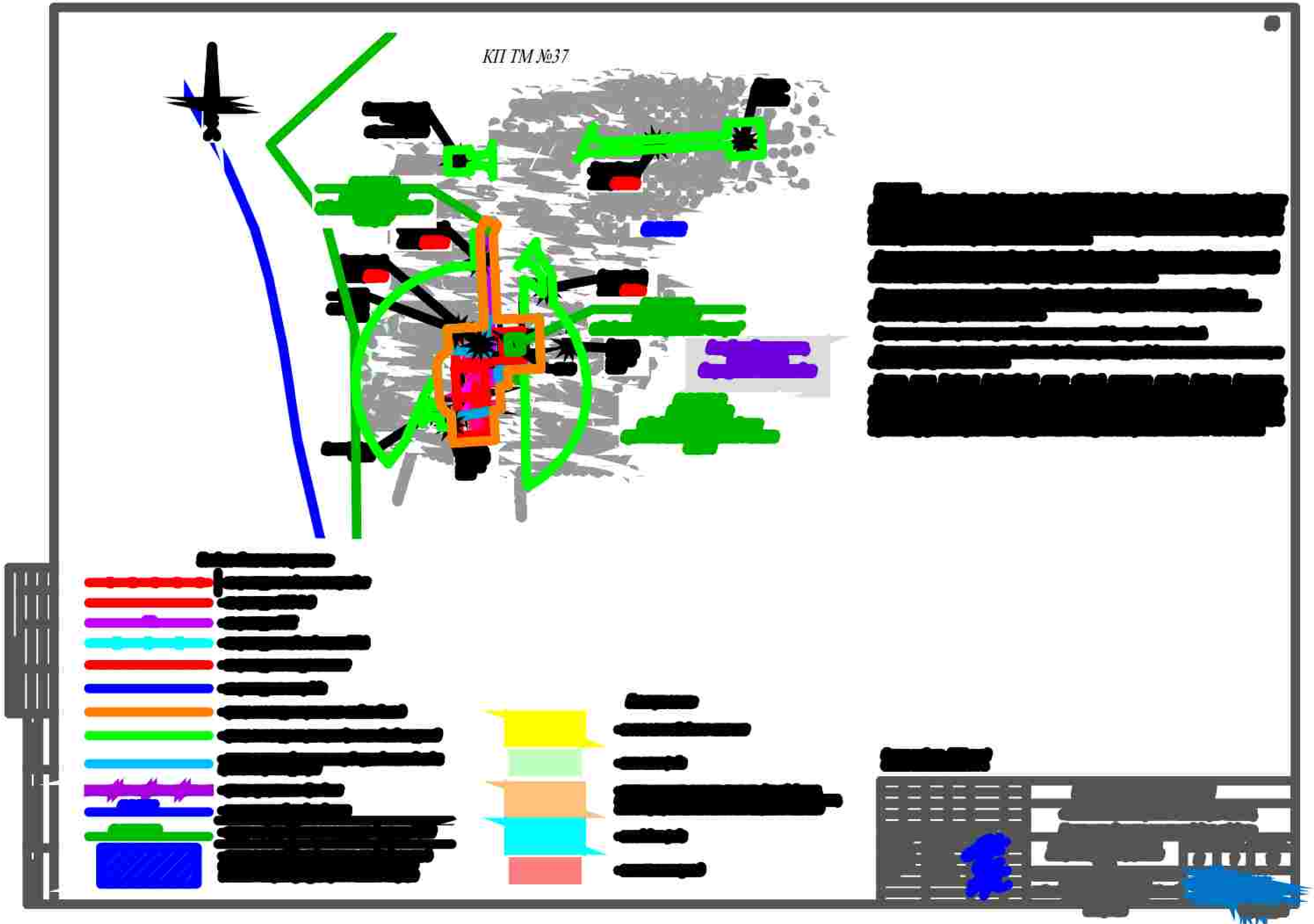
КП ТМ №37
[redacted]

КП ТМ №77

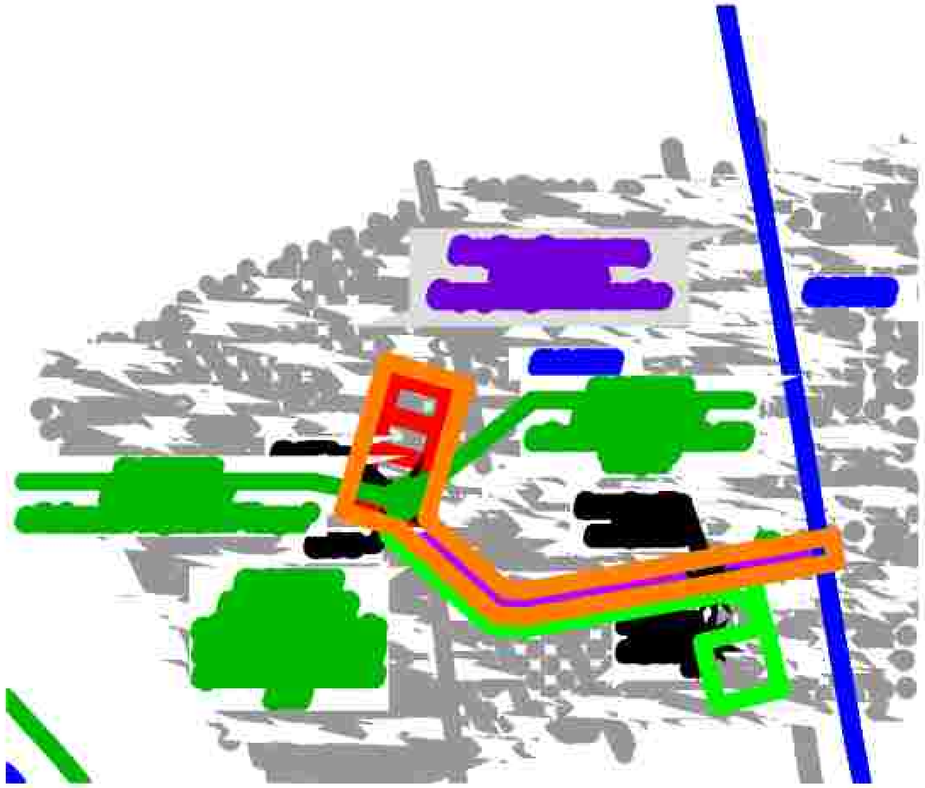

[redacted]

[redacted]

[redacted]

[redacted]

КП ГРС Старосубхангулово

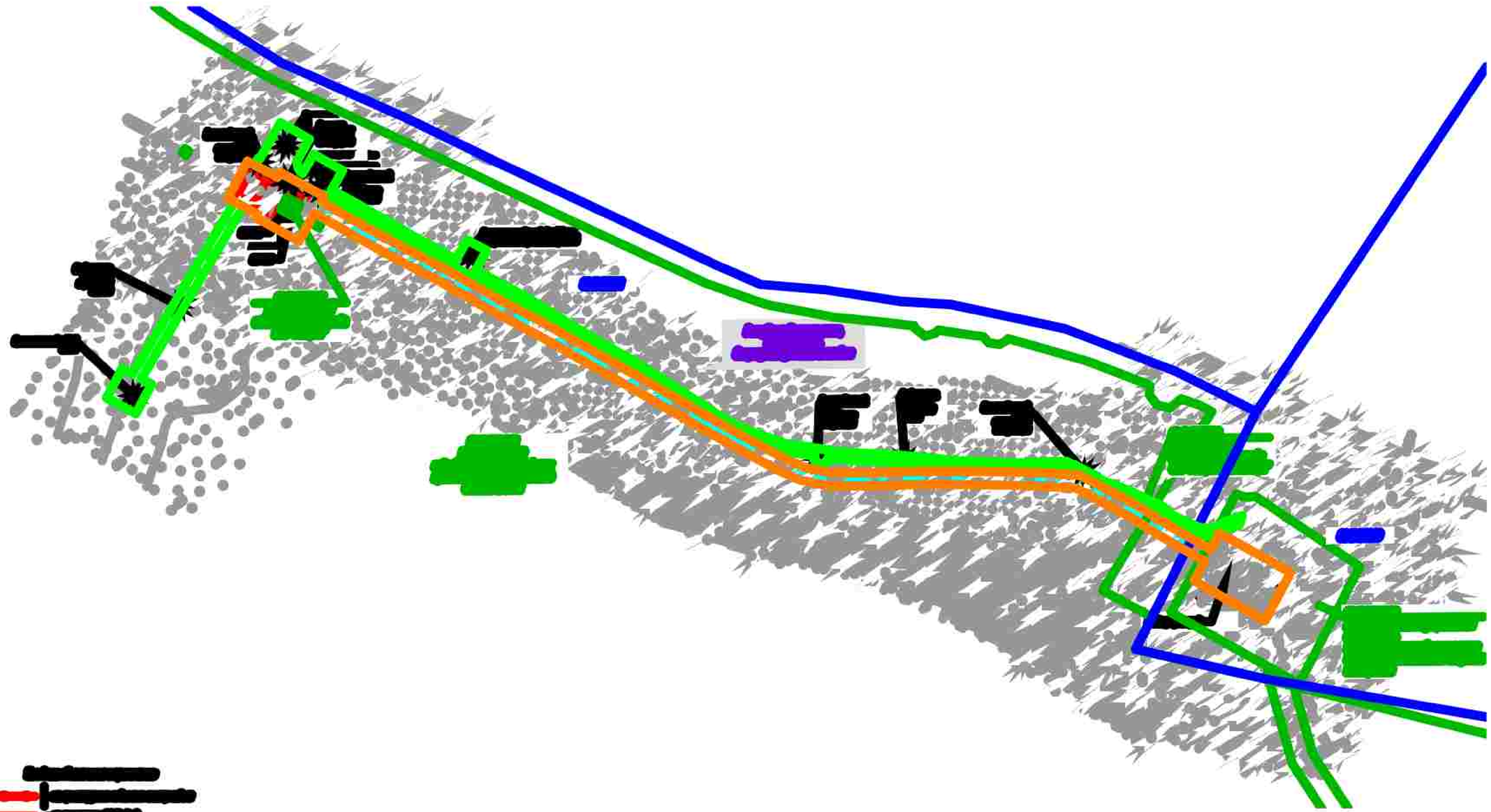

[redacted]

[redacted]

[redacted]

[redacted]

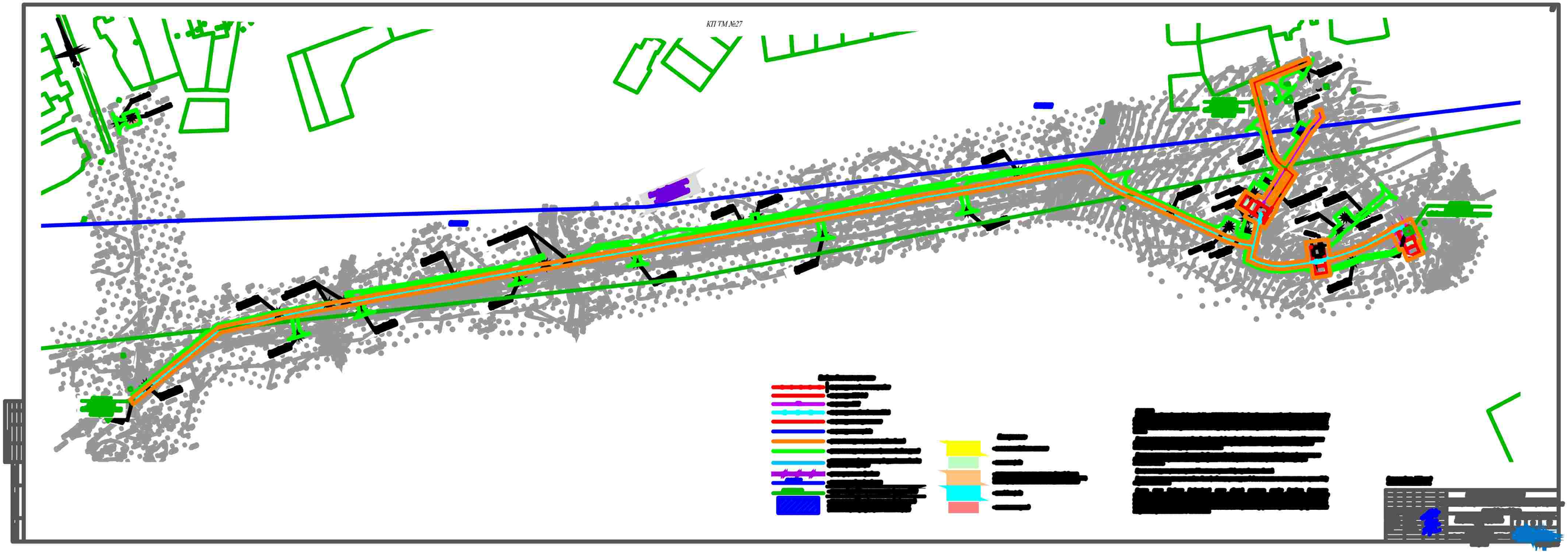
КП ТМ №27

КП ТМ №55

[redacted]

[redacted]

[redacted]

[redacted]

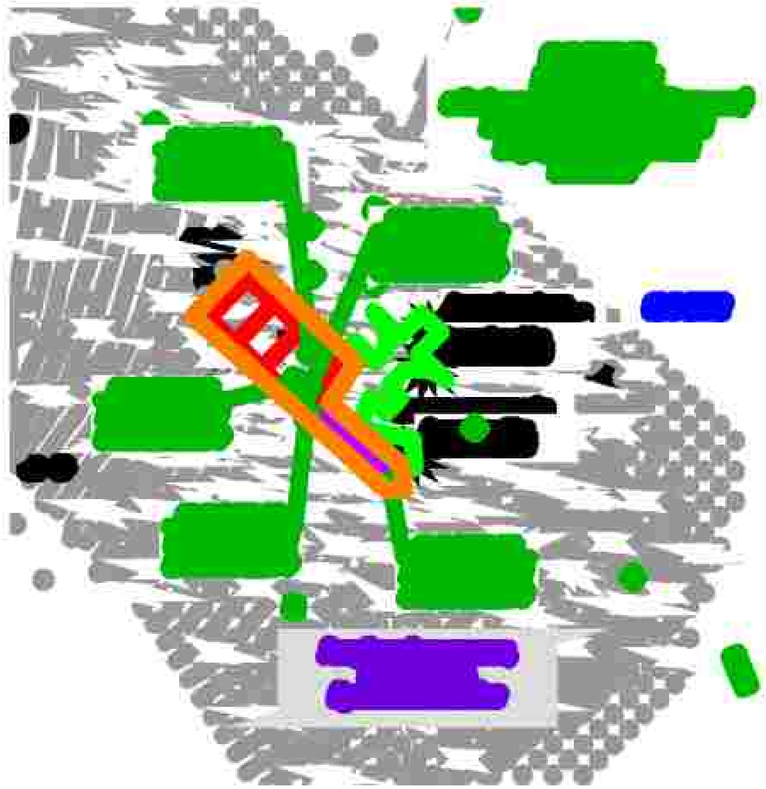

[redacted]

[redacted]

[redacted]

[redacted]


[redacted]
[redacted]
[redacted]
[redacted]

КП ГРС Амангельды
[redacted]
[redacted]
[redacted]
[redacted]

КП ТМ №95, КП ТМ№96

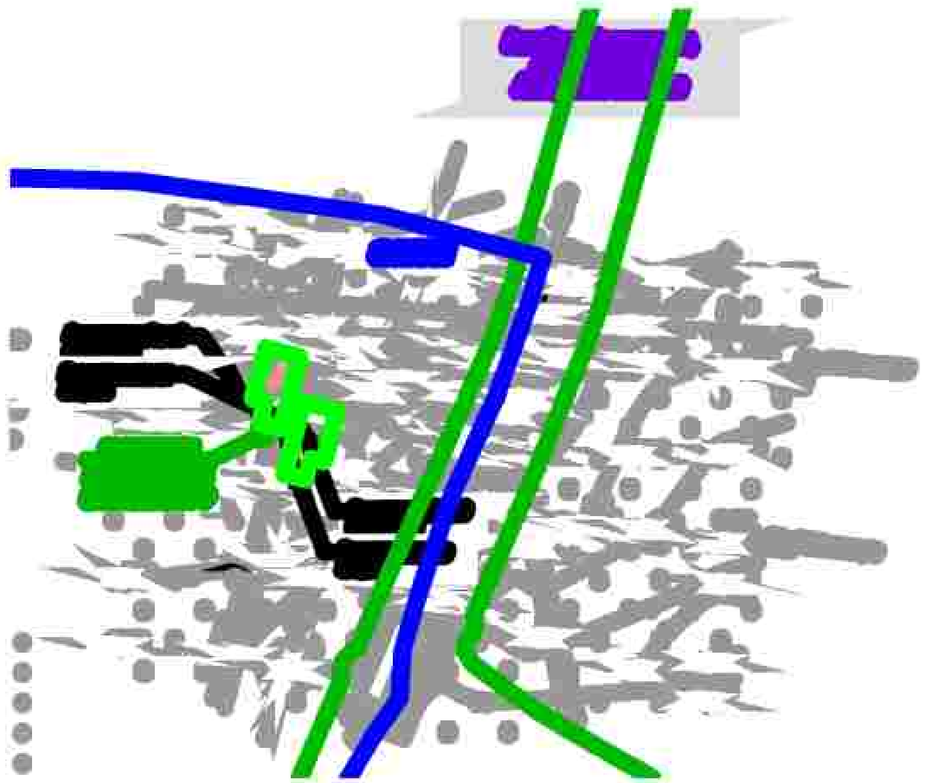

[redacted]

[redacted]



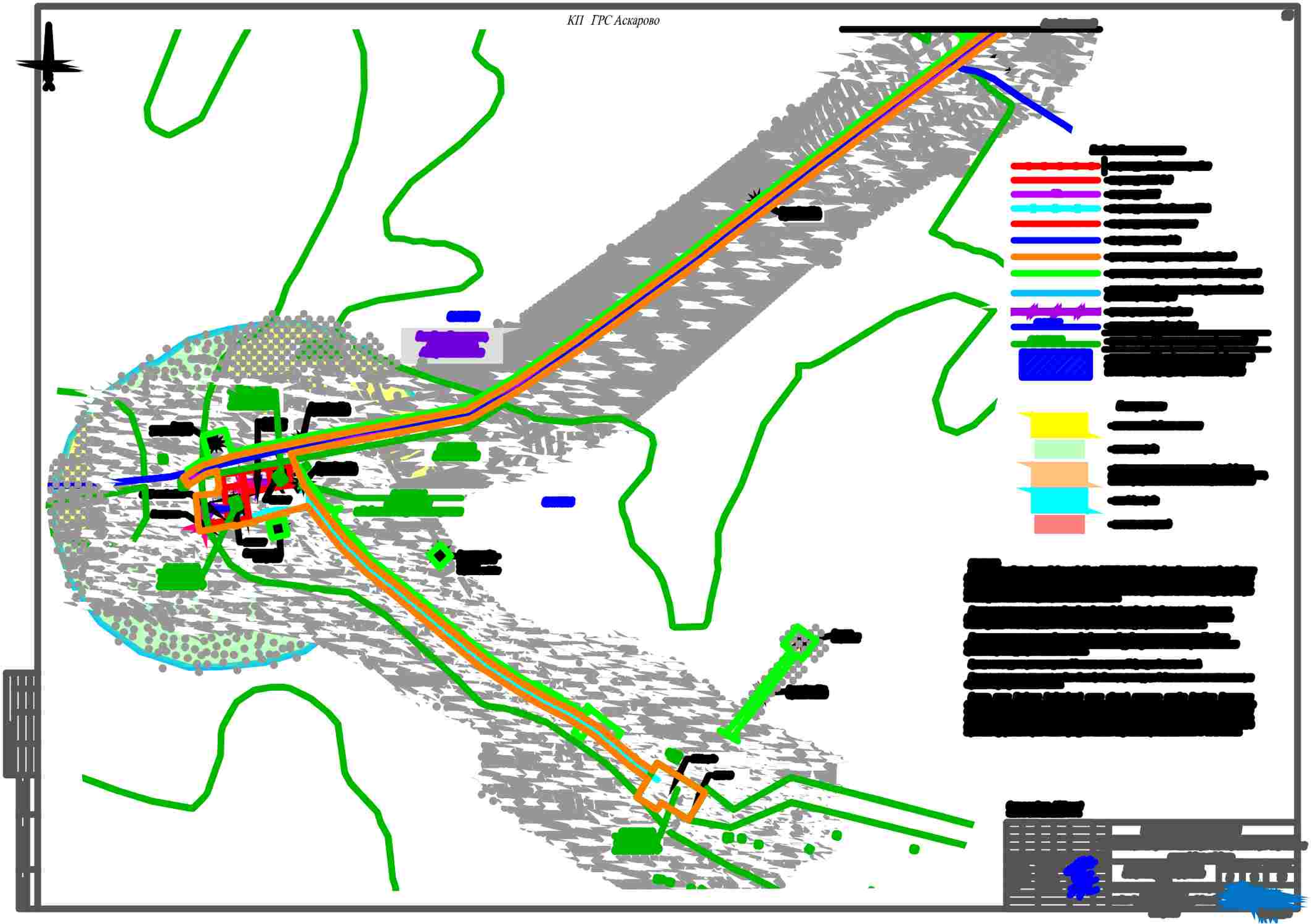
[redacted]

КП ТП№20

[redacted]

[redacted]

[redacted]

[redacted]

КП ТМ №93, КП ТМ№94

[redacted]





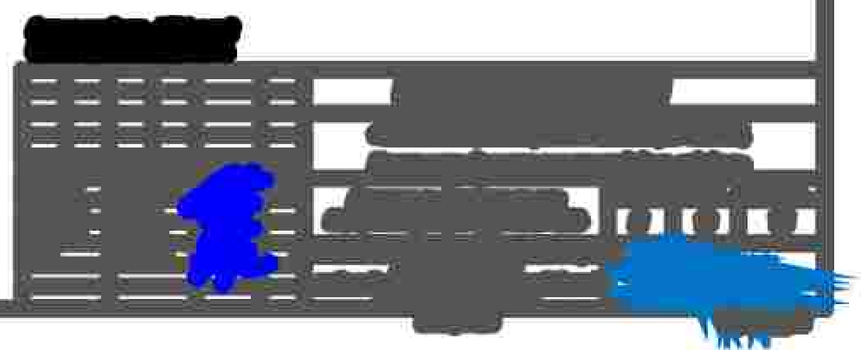

КП ГРС Давлетово

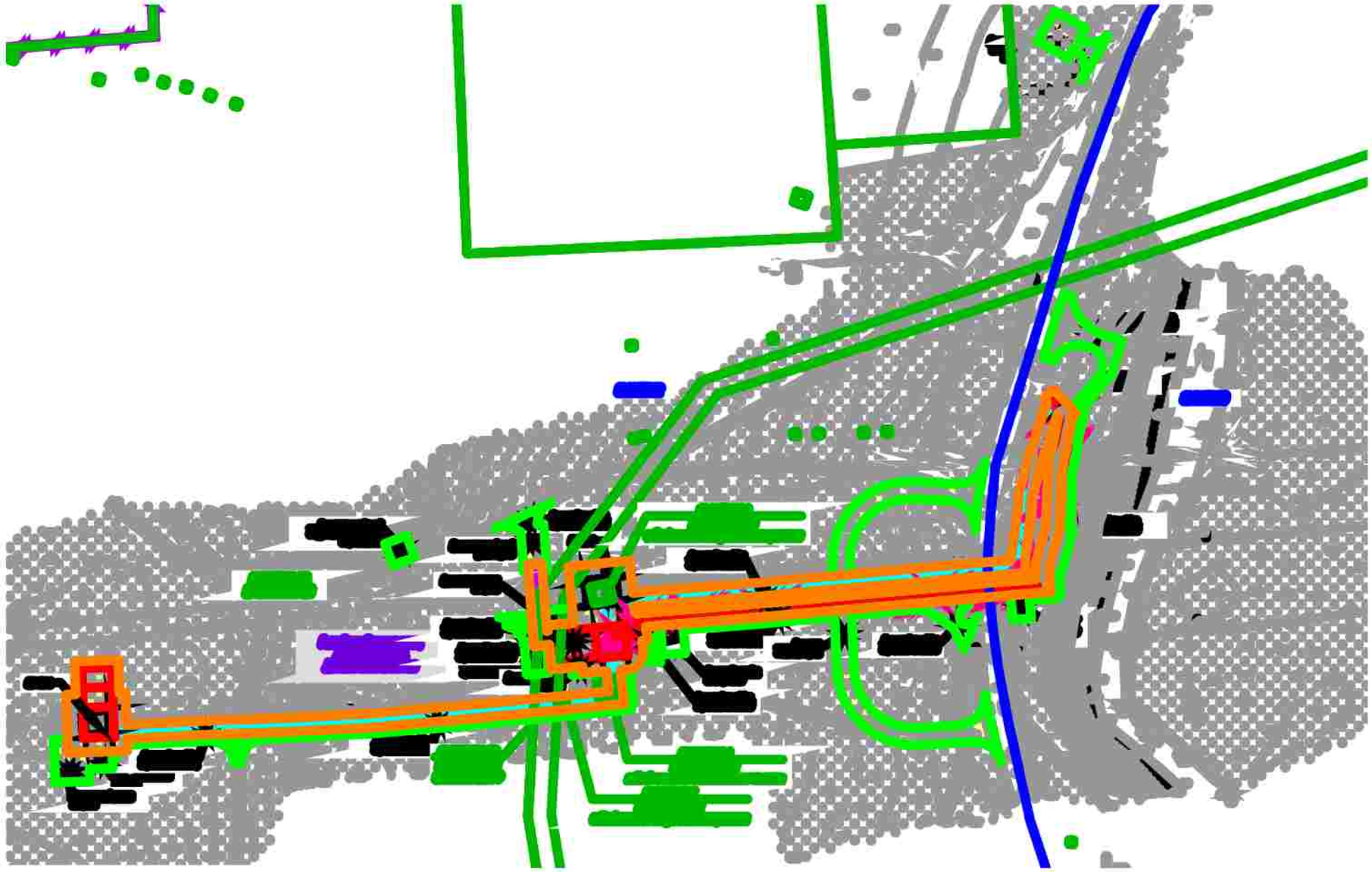

[redacted]

[redacted]

[redacted]

КП ГРС Давлетово

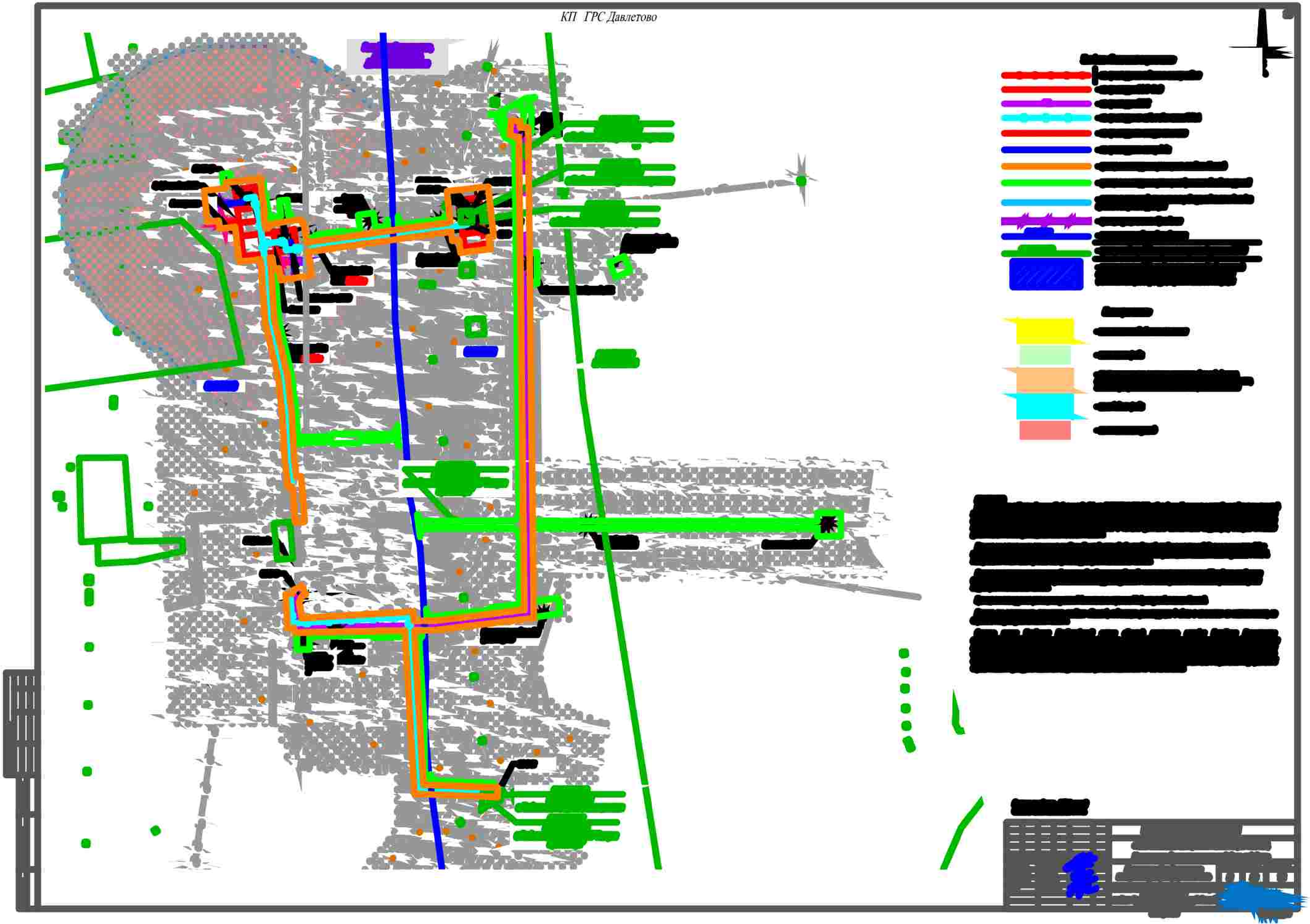

КП ТМ №97, КП ТМ№98

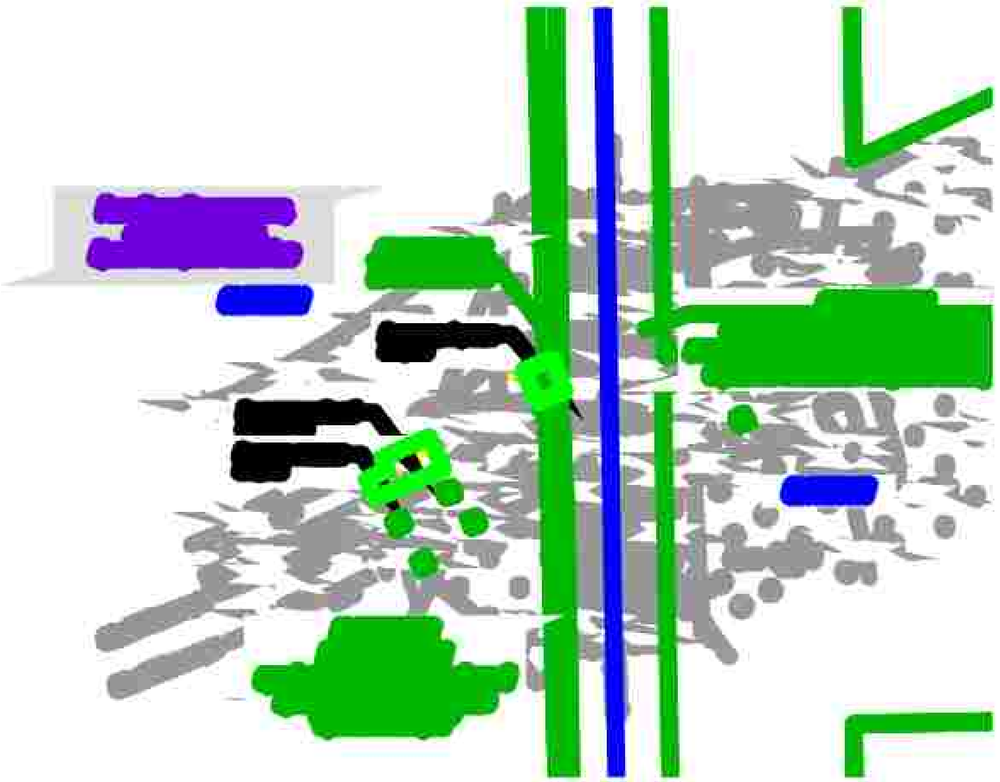

[redacted]

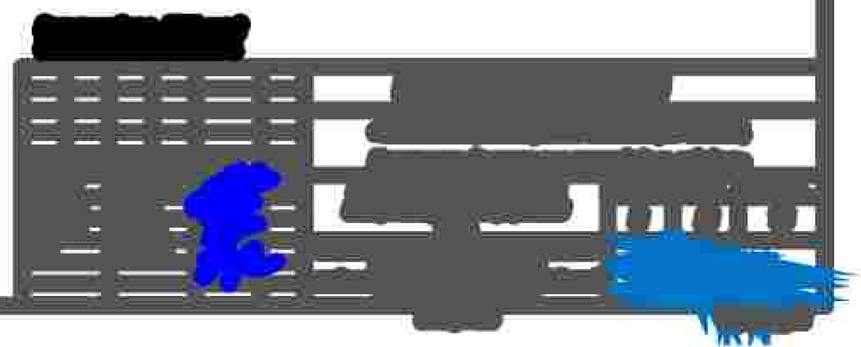

КП ГРС Красная Башкирия


[redacted]
[redacted]
[redacted]

КП ТМ №24

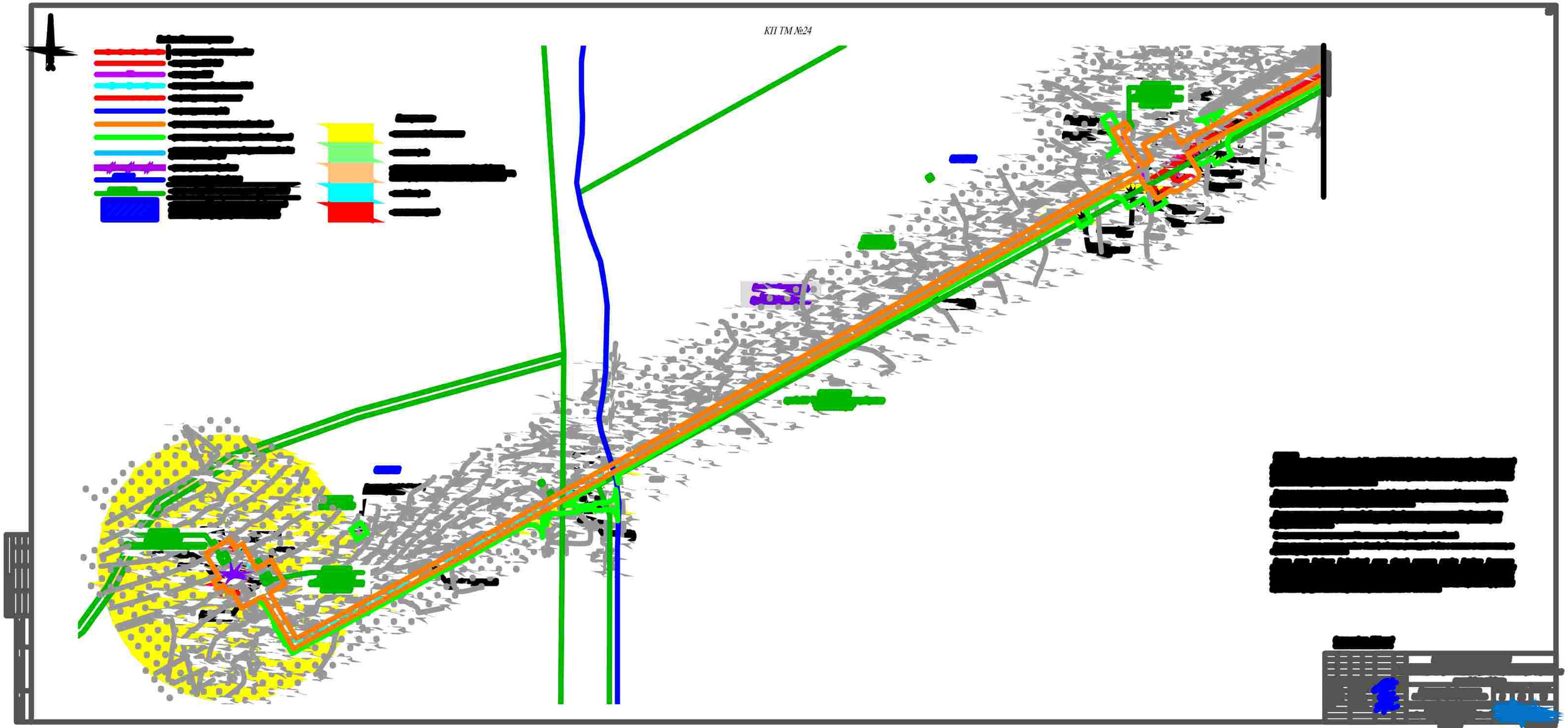

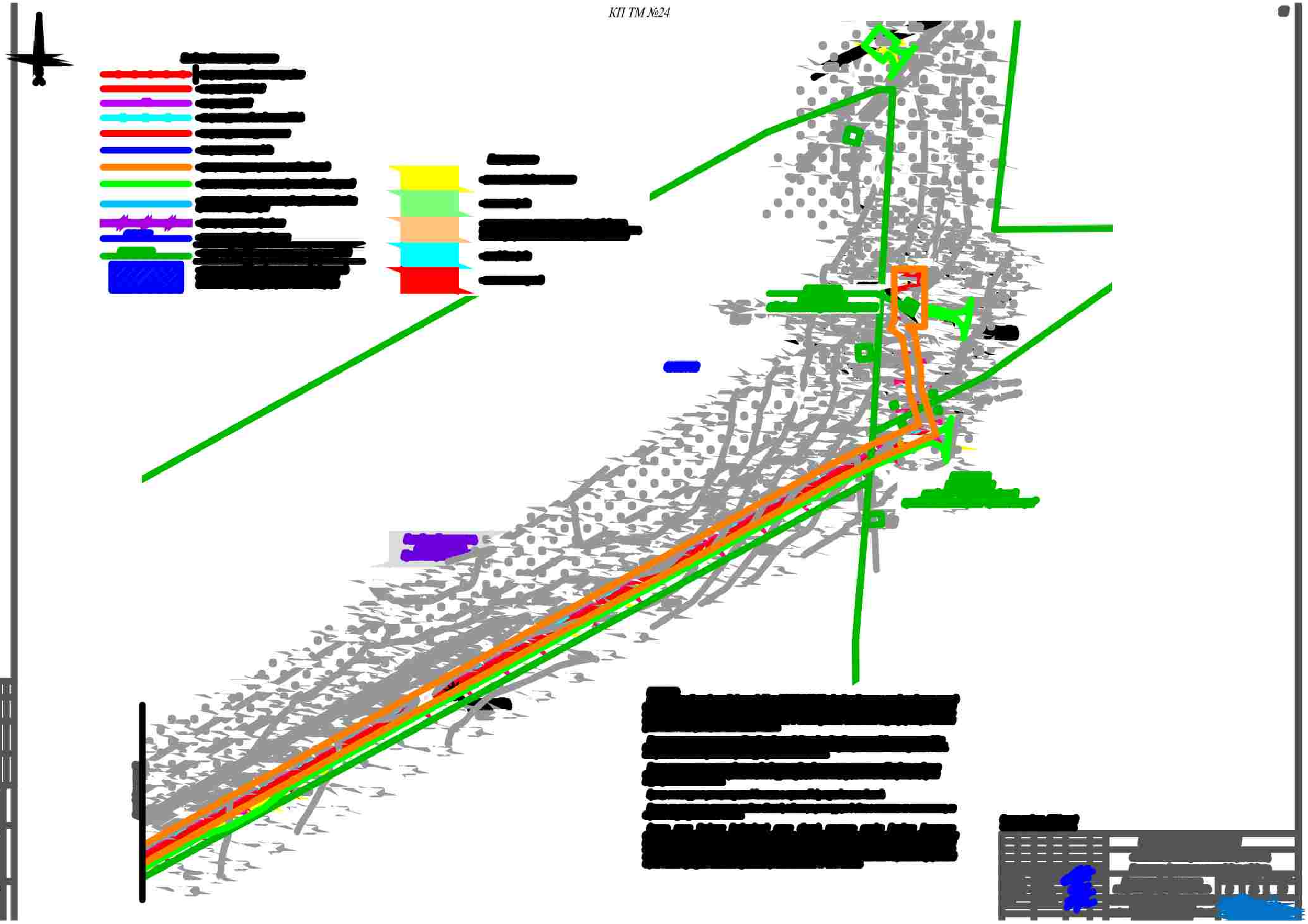

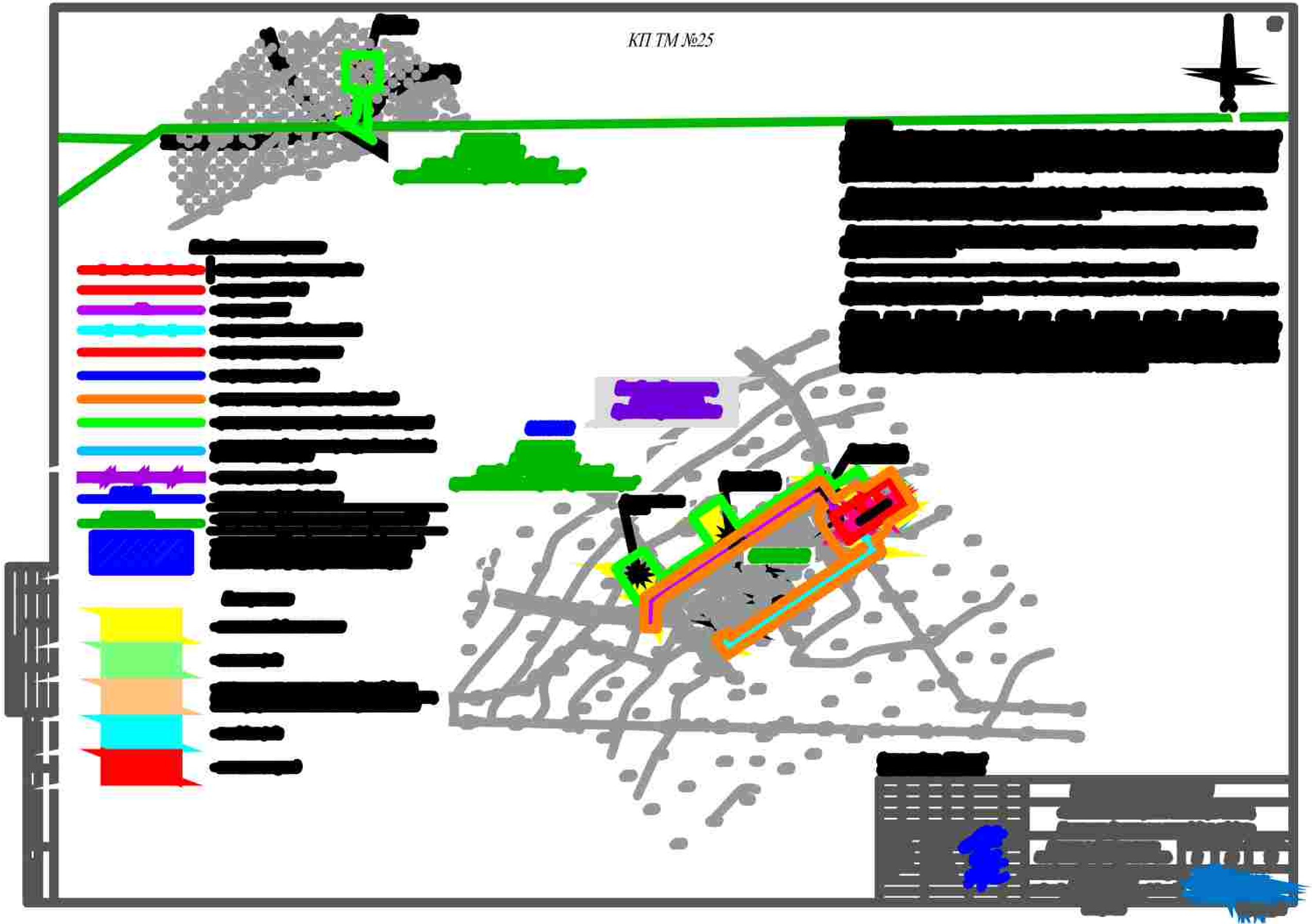
КП ТМ №25

КП ТМ №58

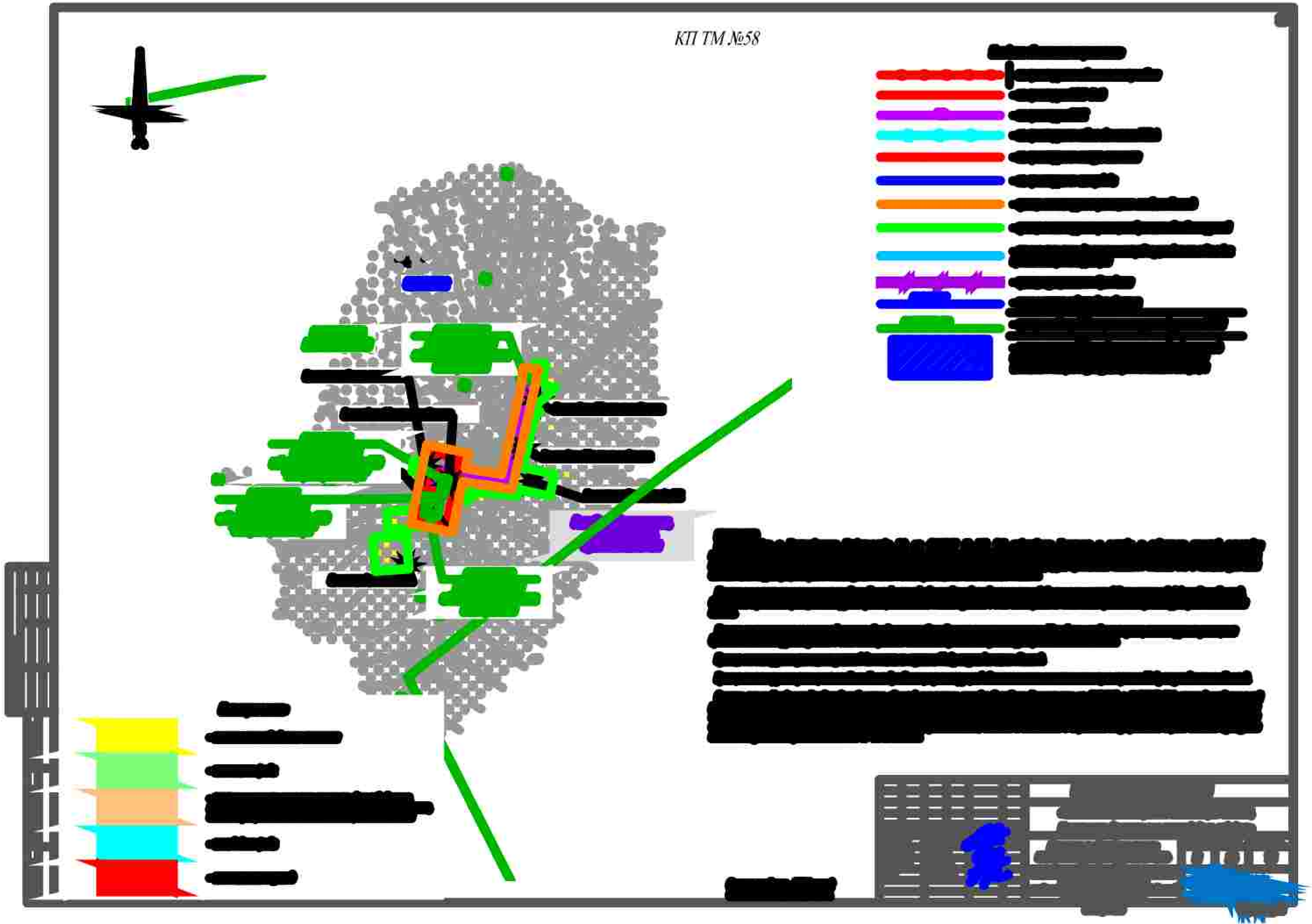

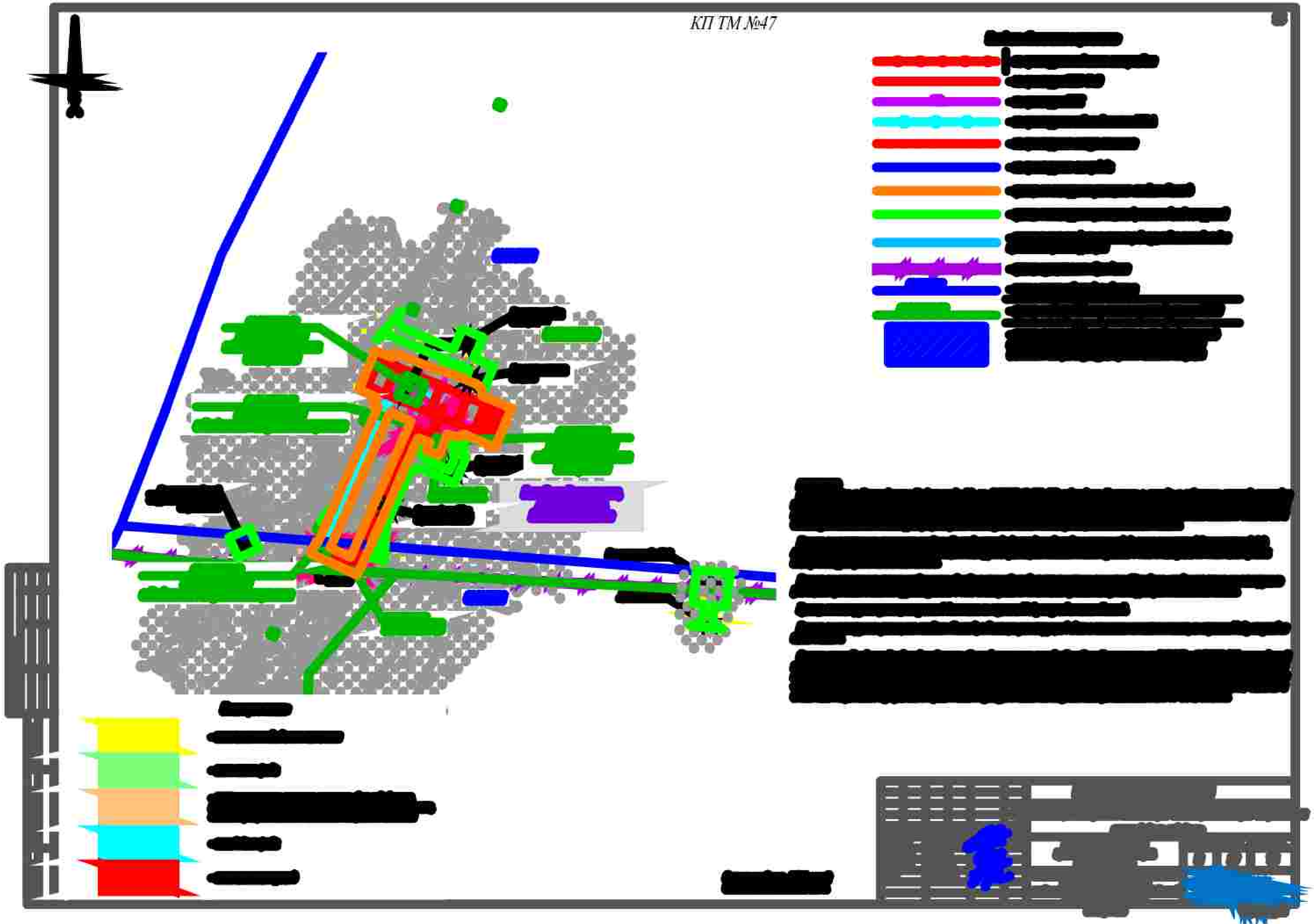

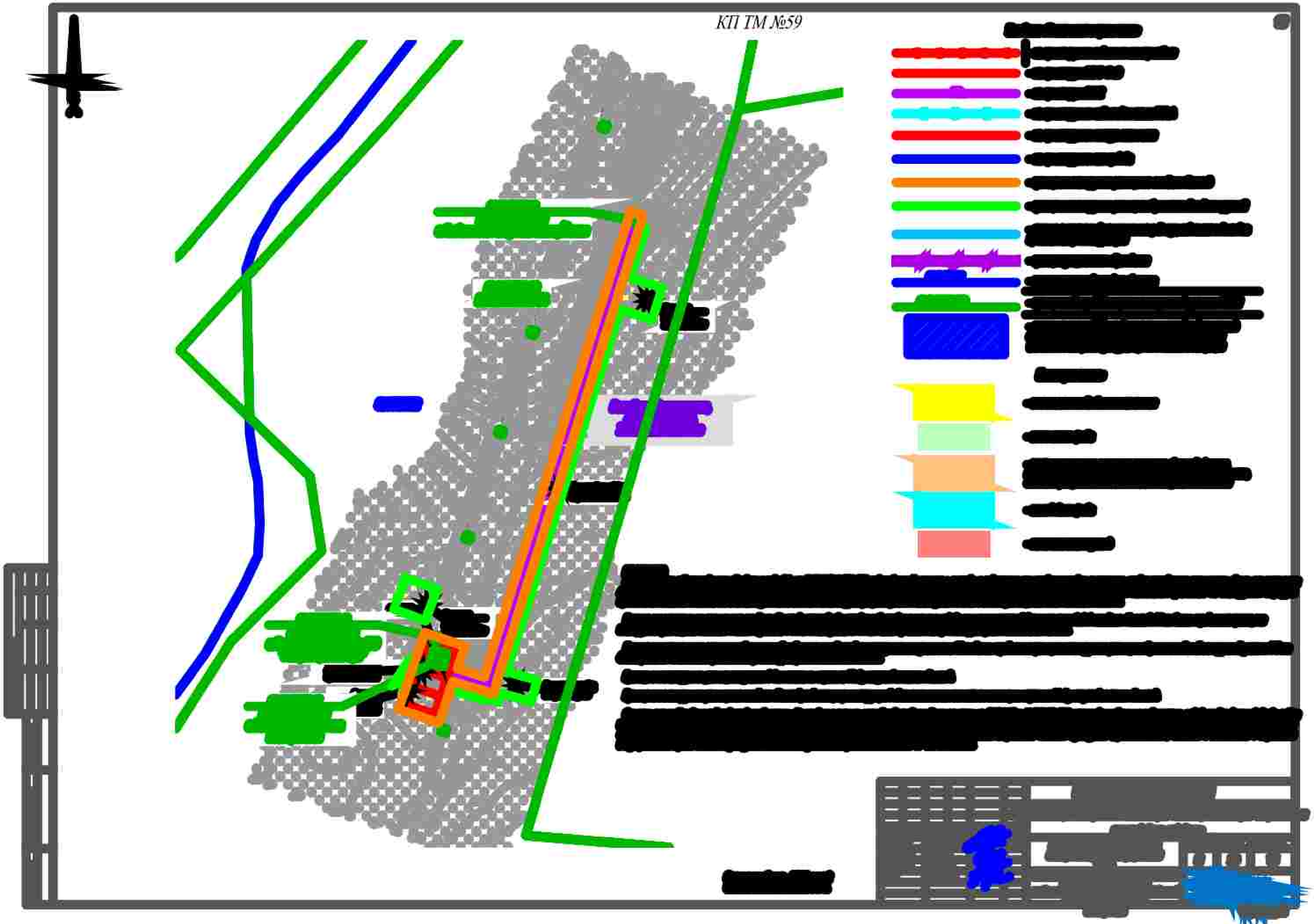

КП ГРС Целинный

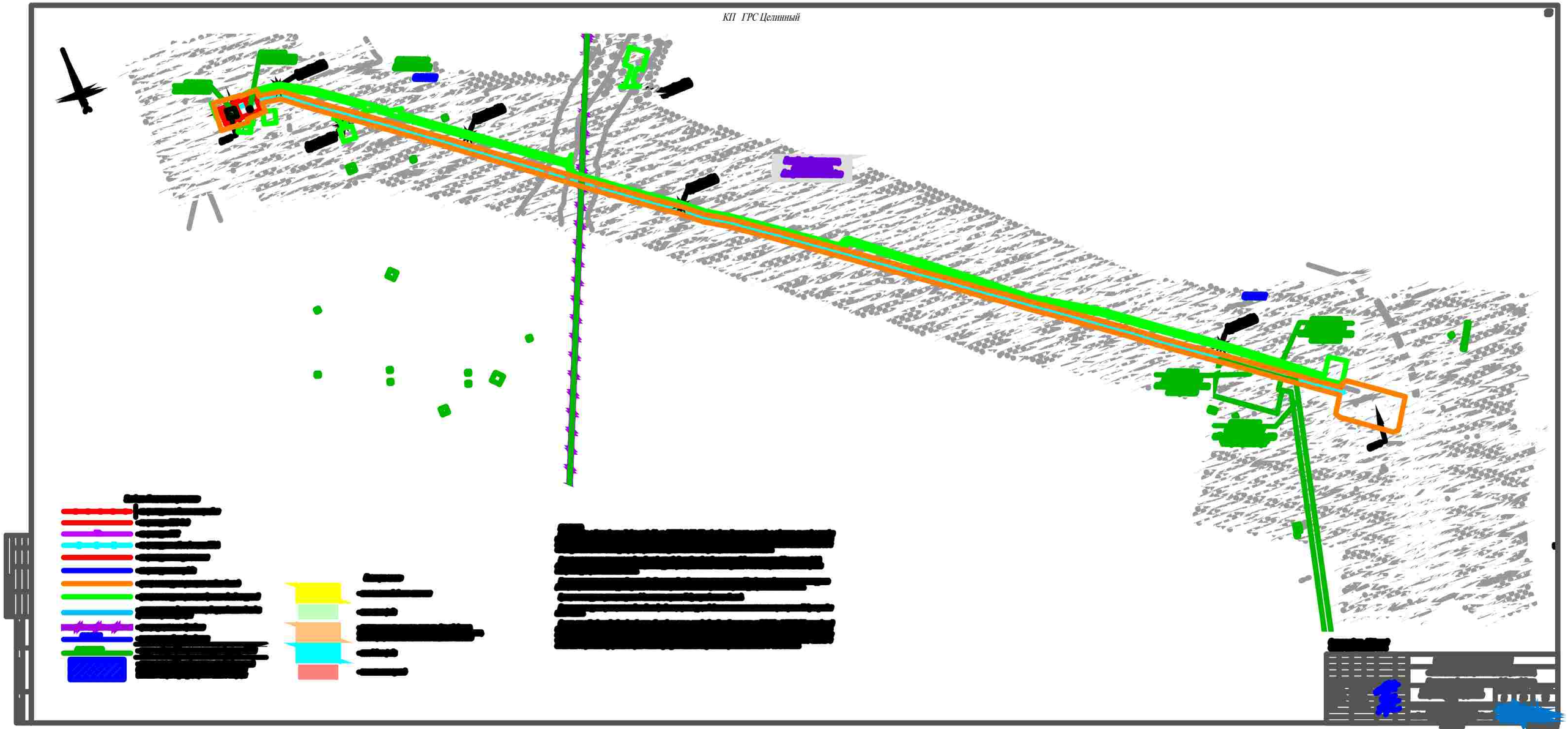

[redacted]

[redacted]

КП ГРС Инзер

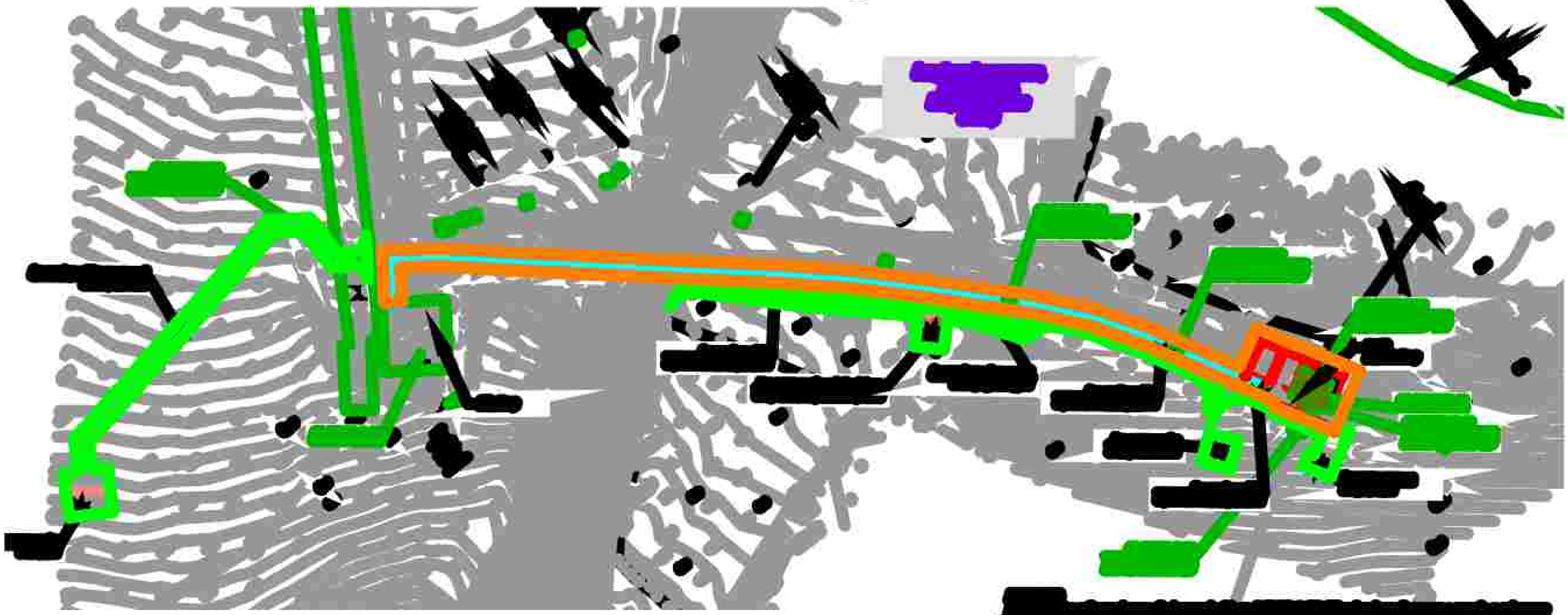

[redacted]

[redacted]

[redacted]

КП ТМ №74

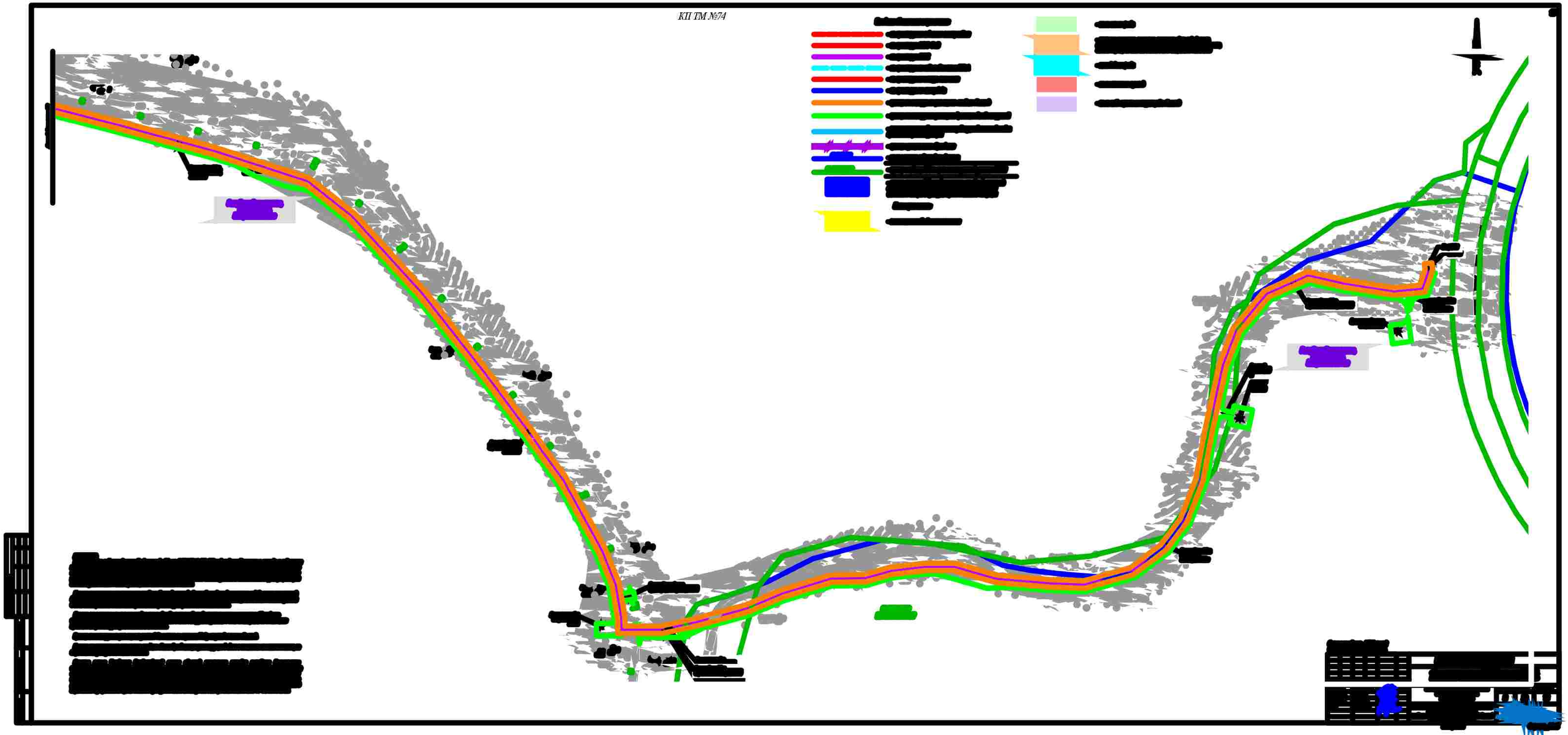

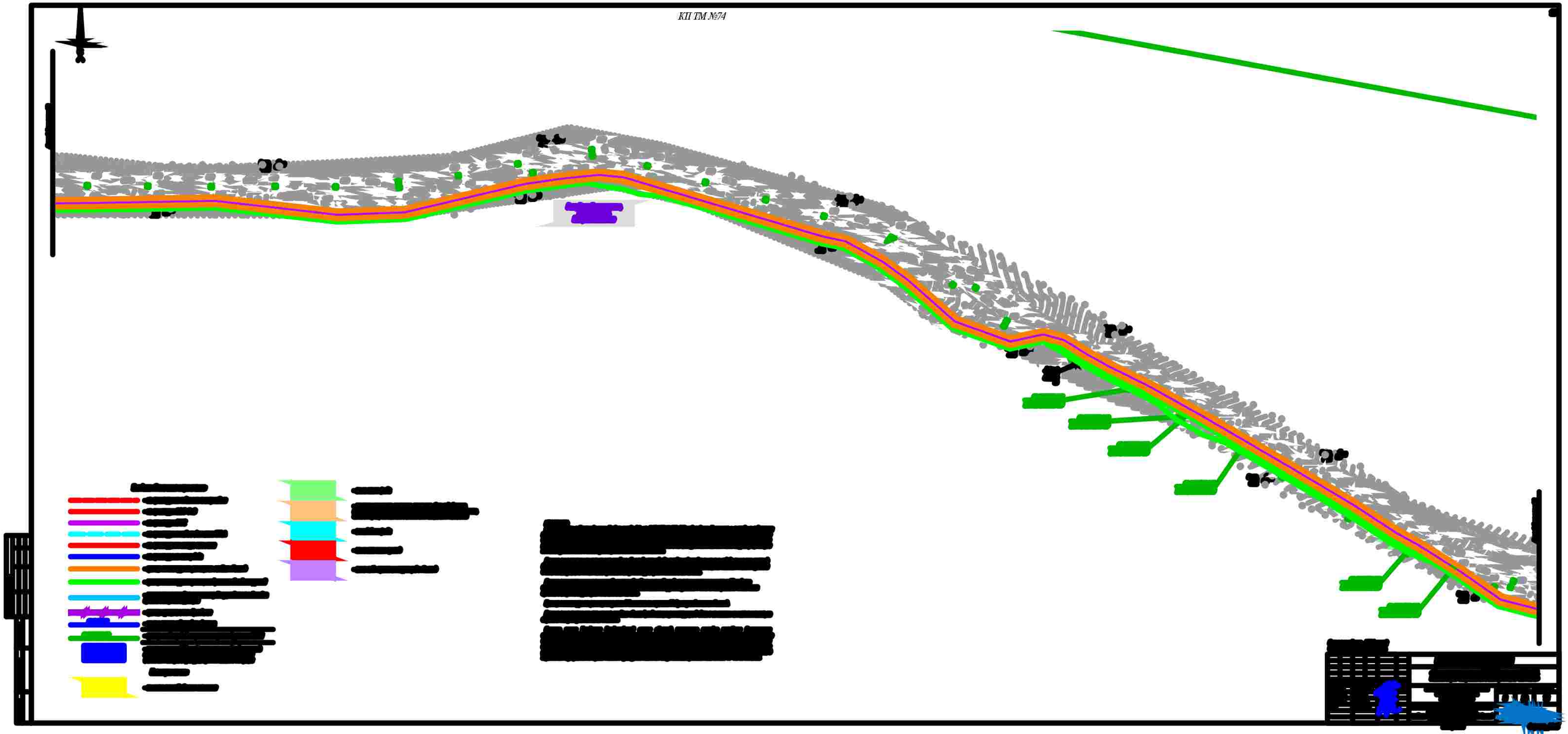

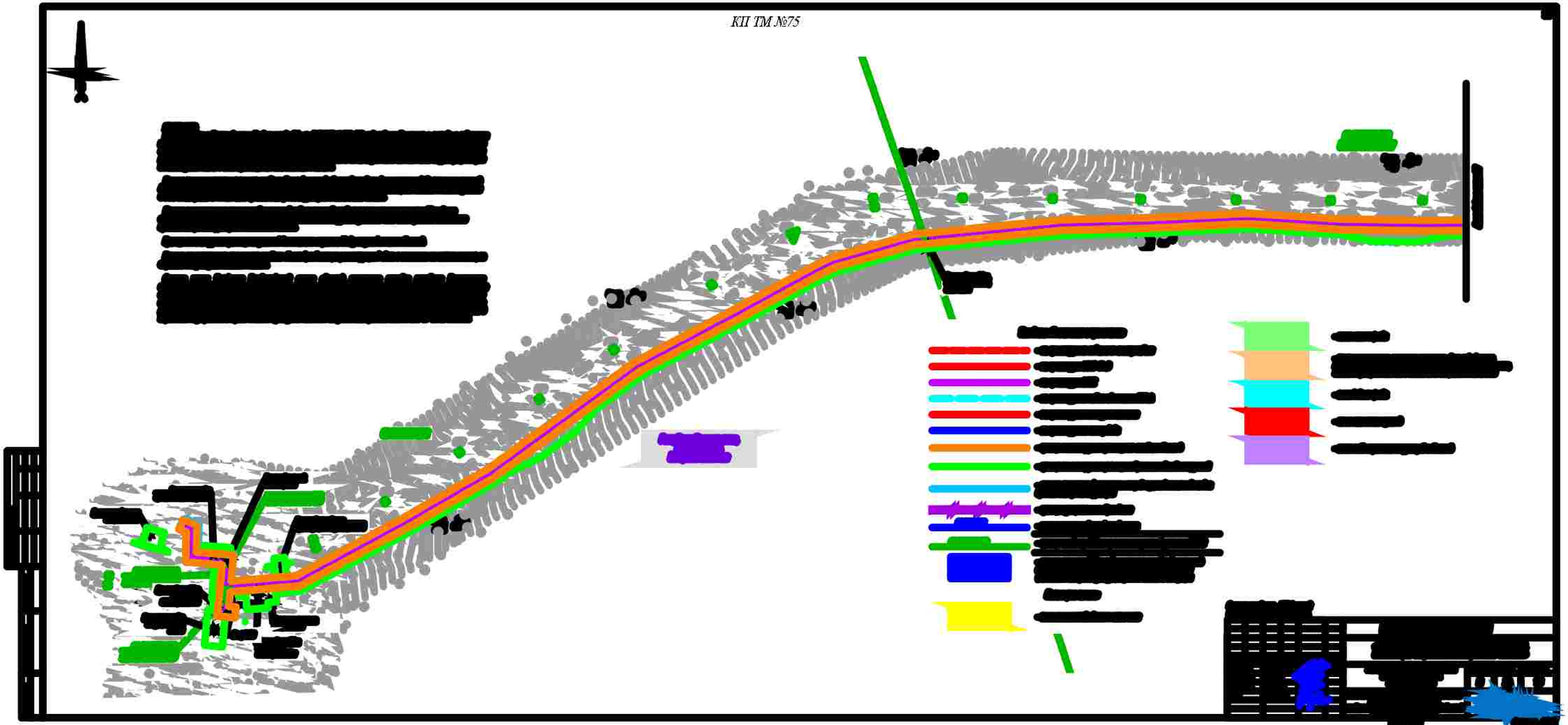

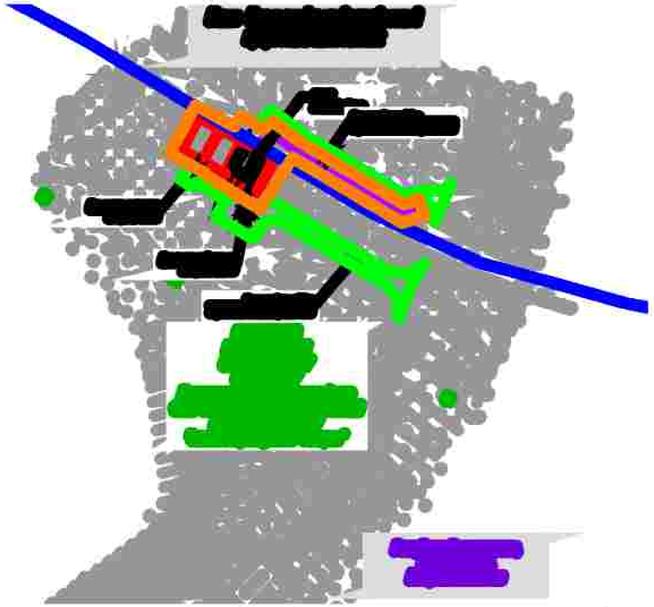

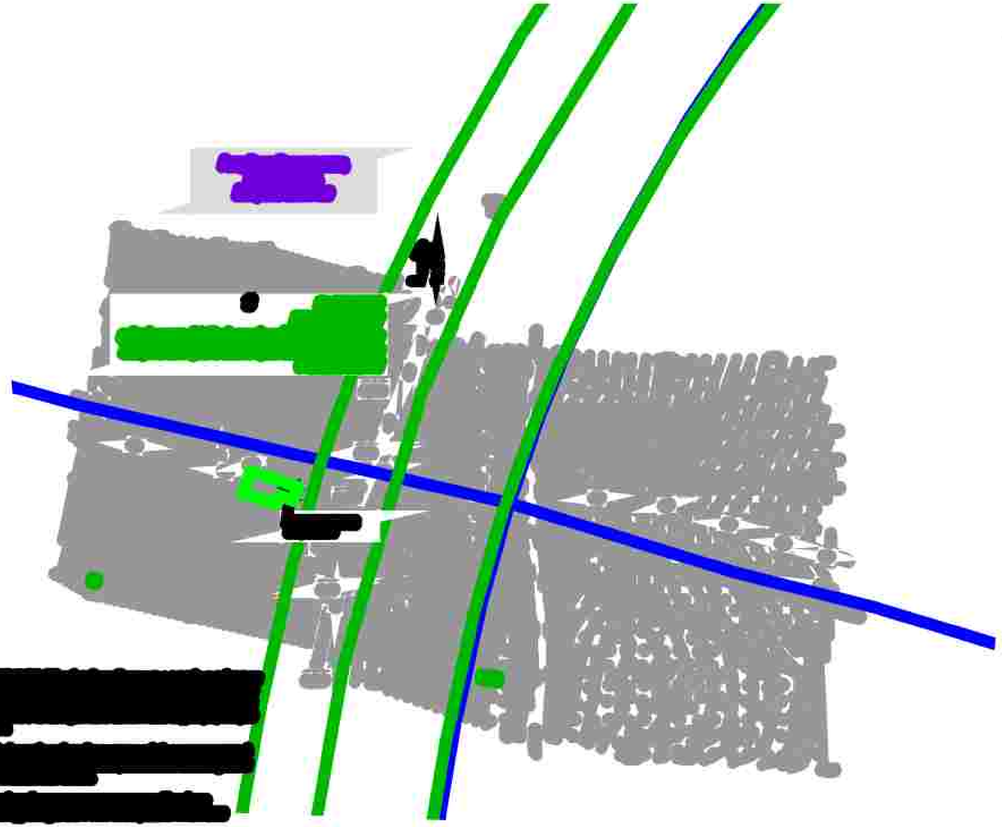

[redacted]

[redacted]

[redacted]

[redacted]

КП ГРС Татлы



[redacted]

КП ГРС Татлы

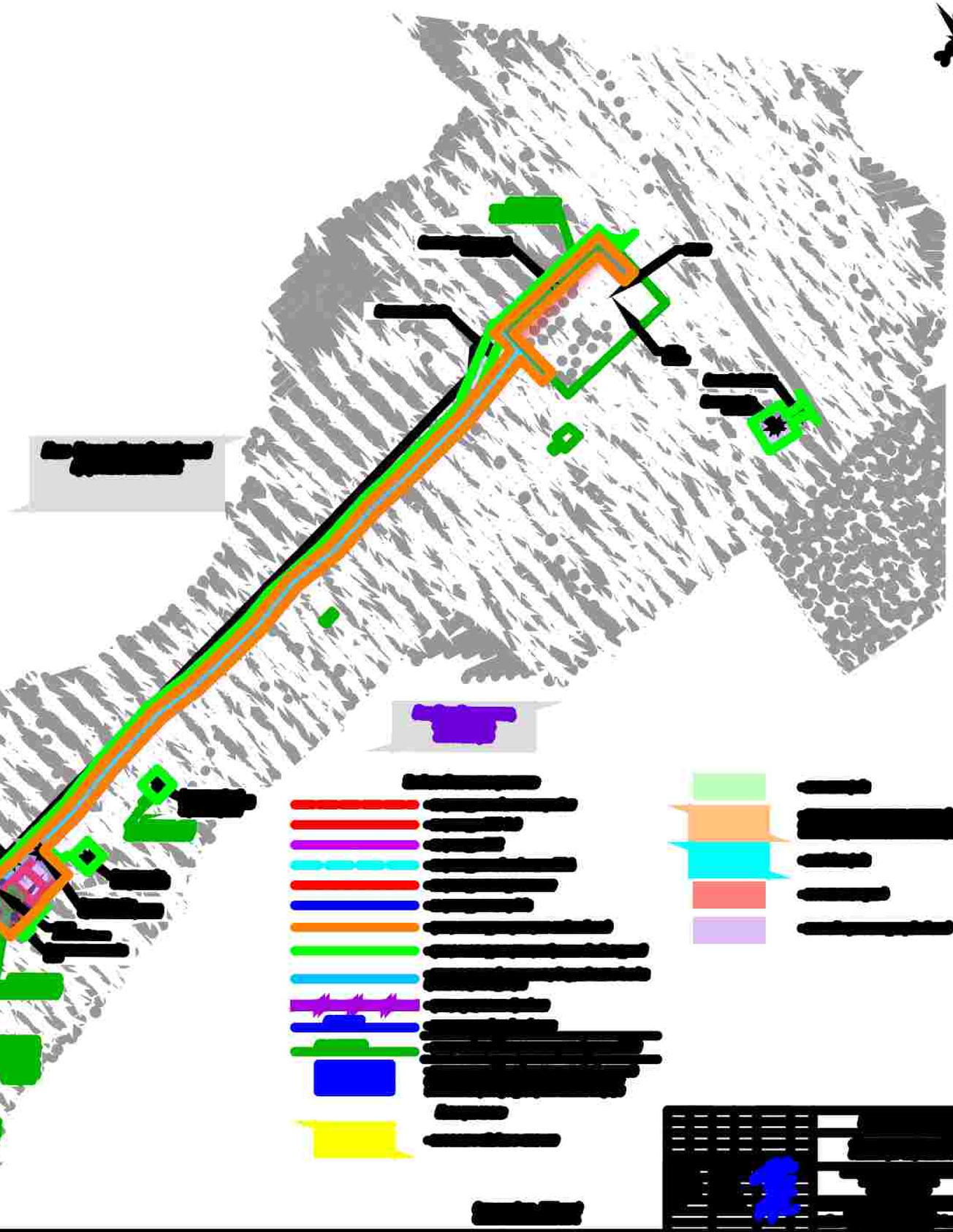

[redacted]

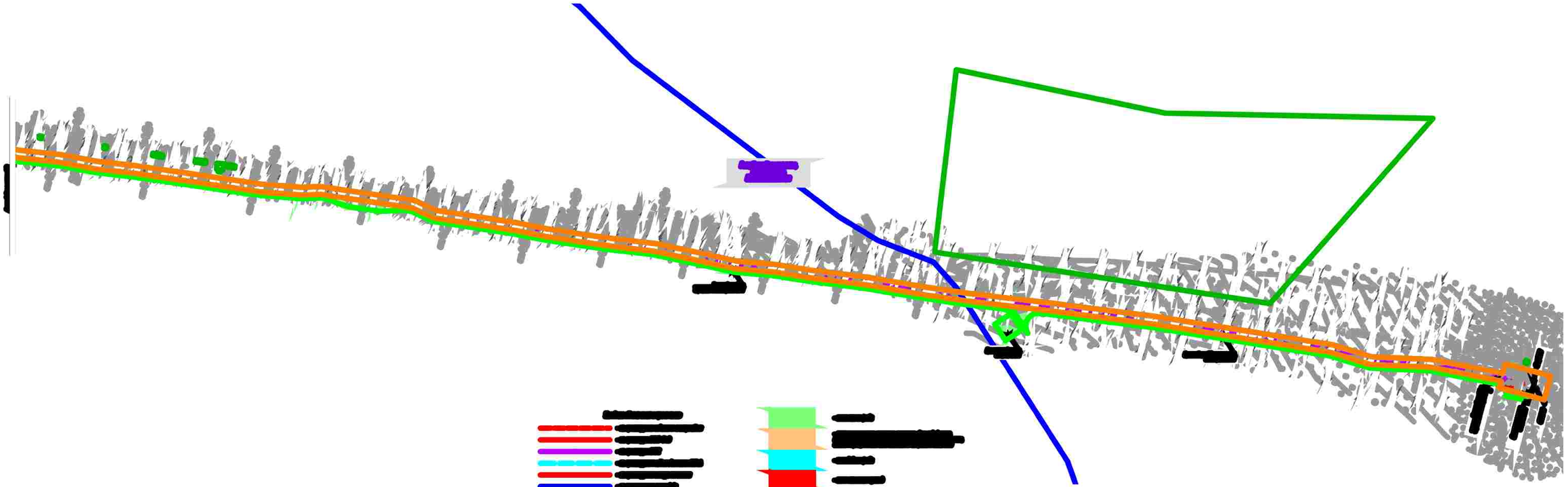

[redacted]

[redacted]

[redacted]

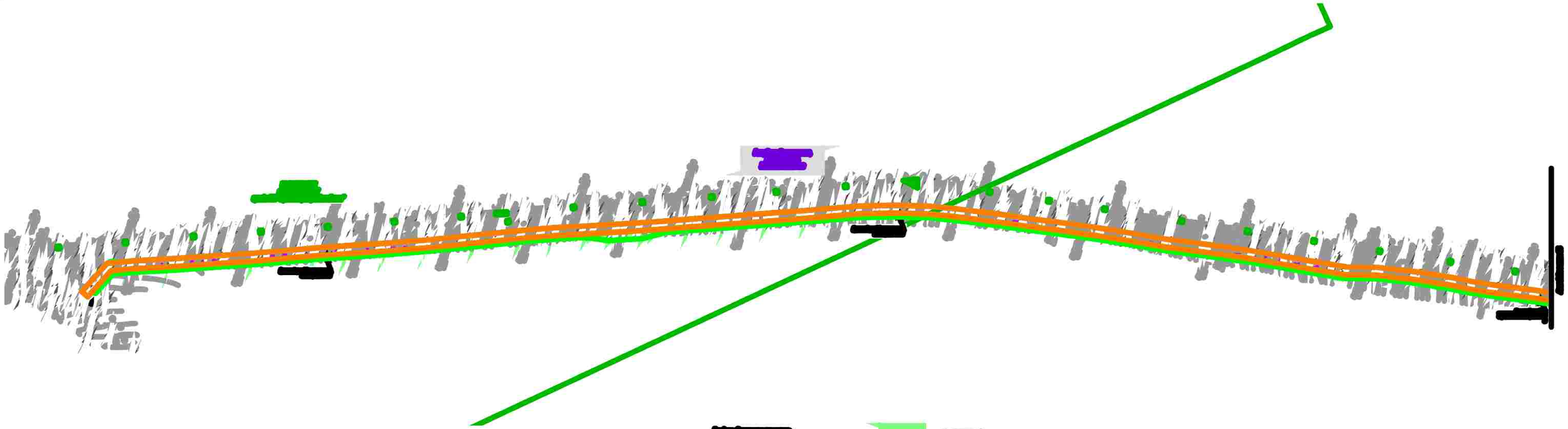

[redacted]

[redacted]

[redacted]



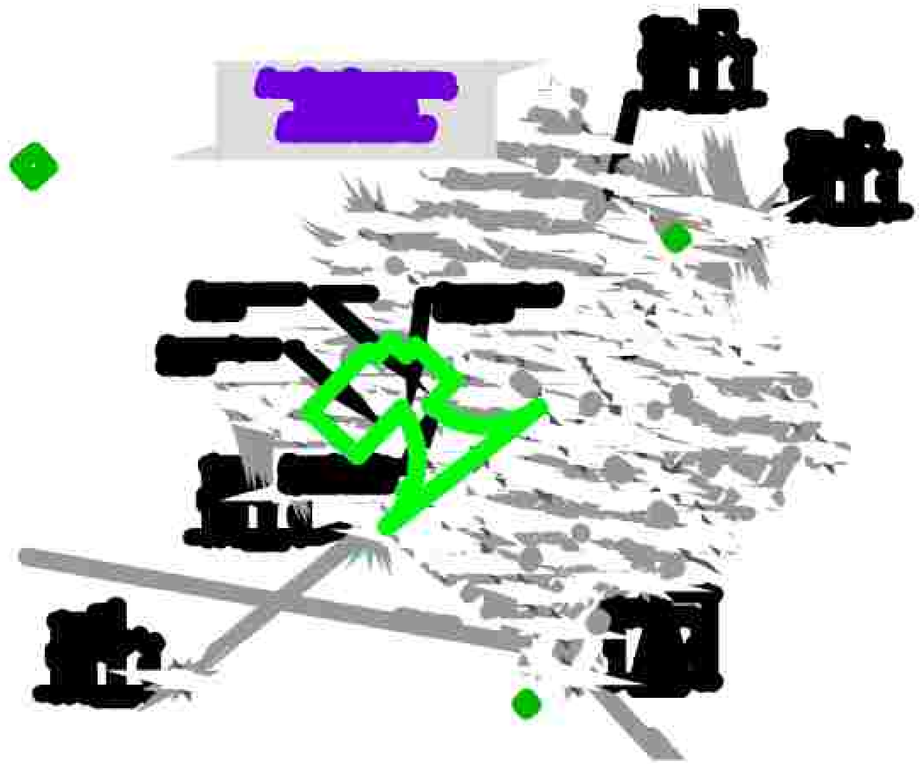

[redacted]



[redacted]

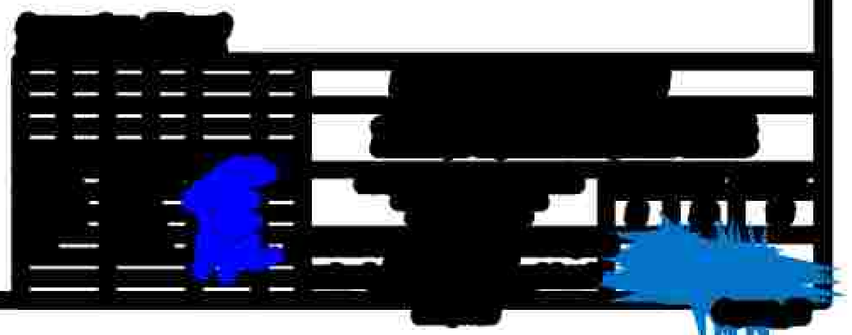

КП ТМ №104

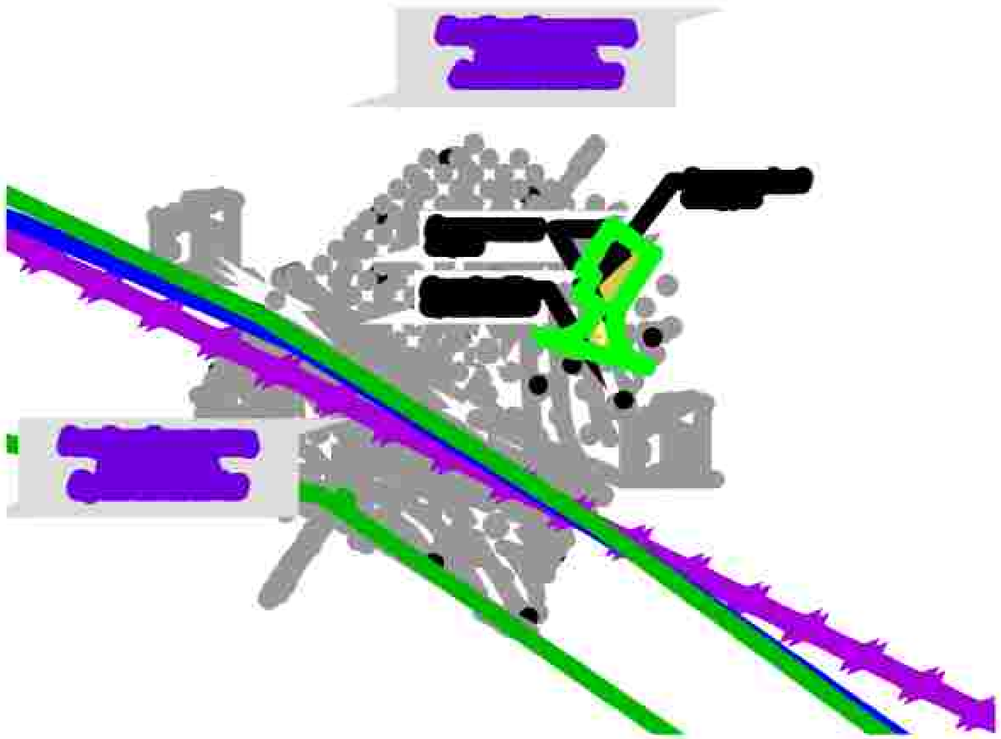

[redacted]

[redacted]

[redacted]

КІТ ТМ №100



[redacted]

[redacted]

[redacted]

КП ГРС Белорецк

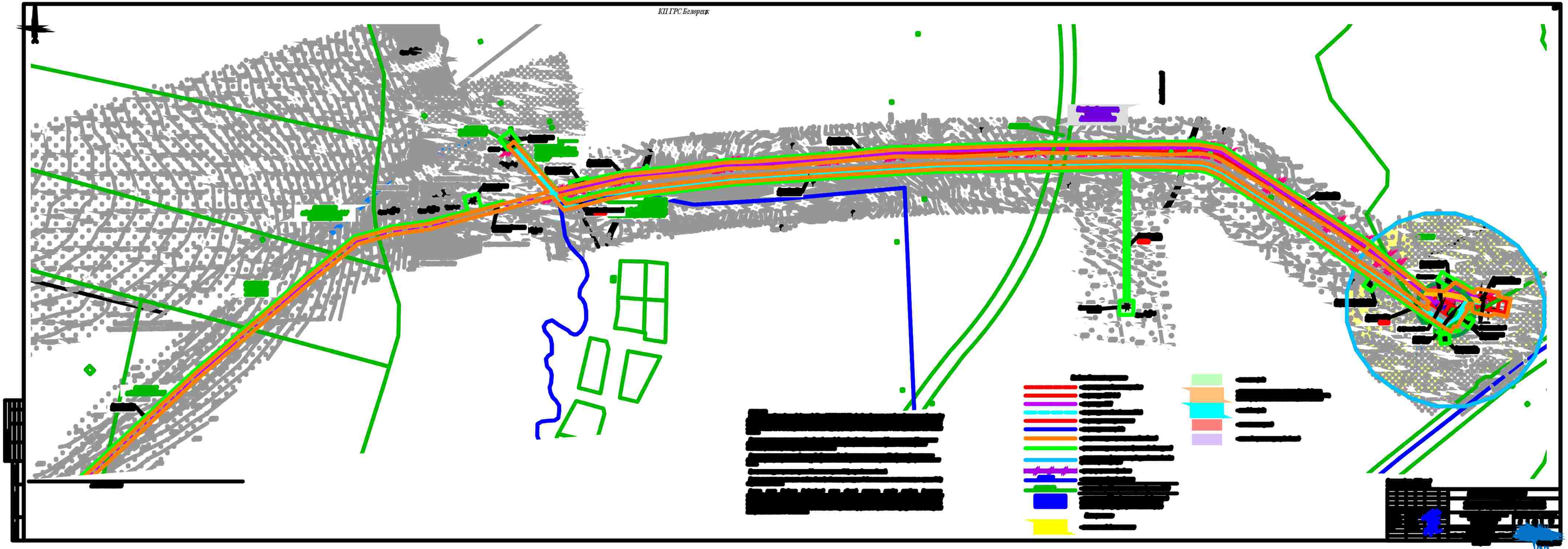

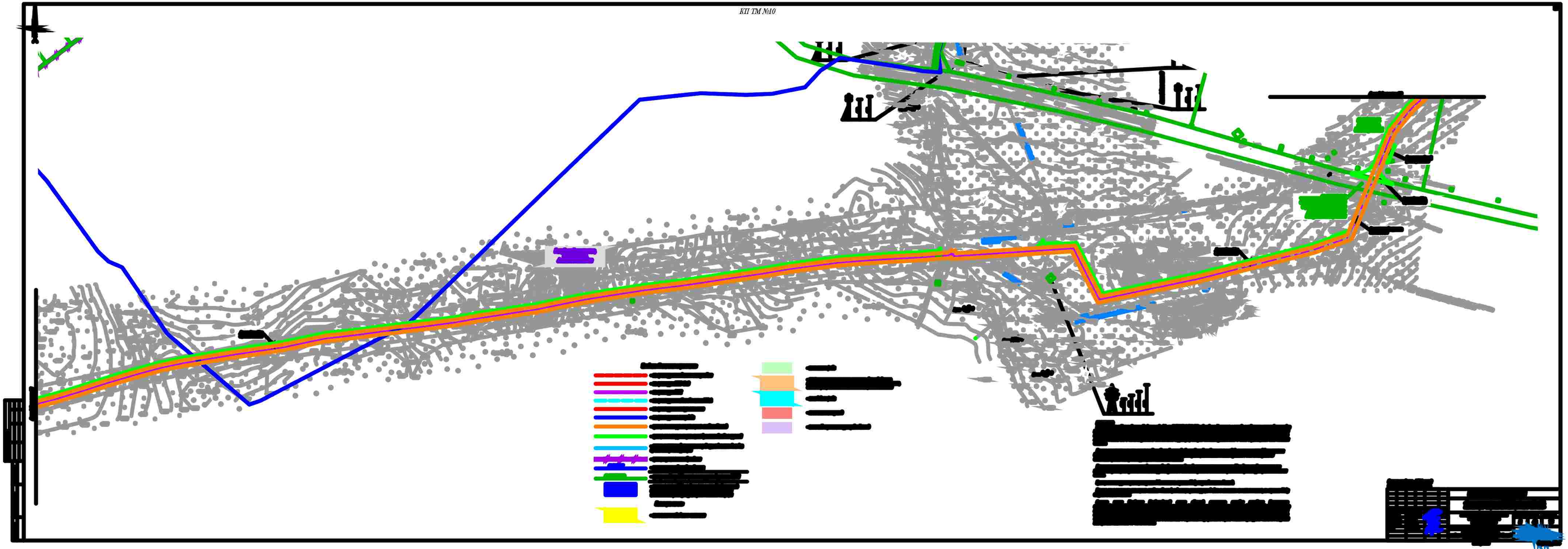

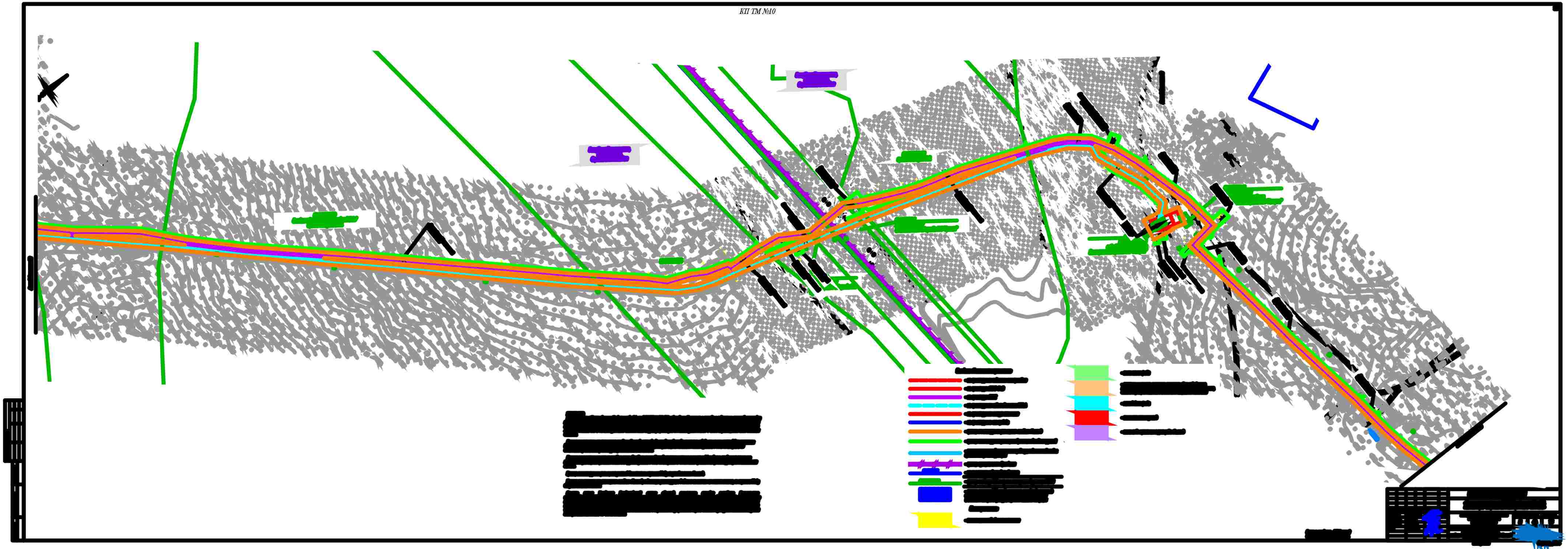

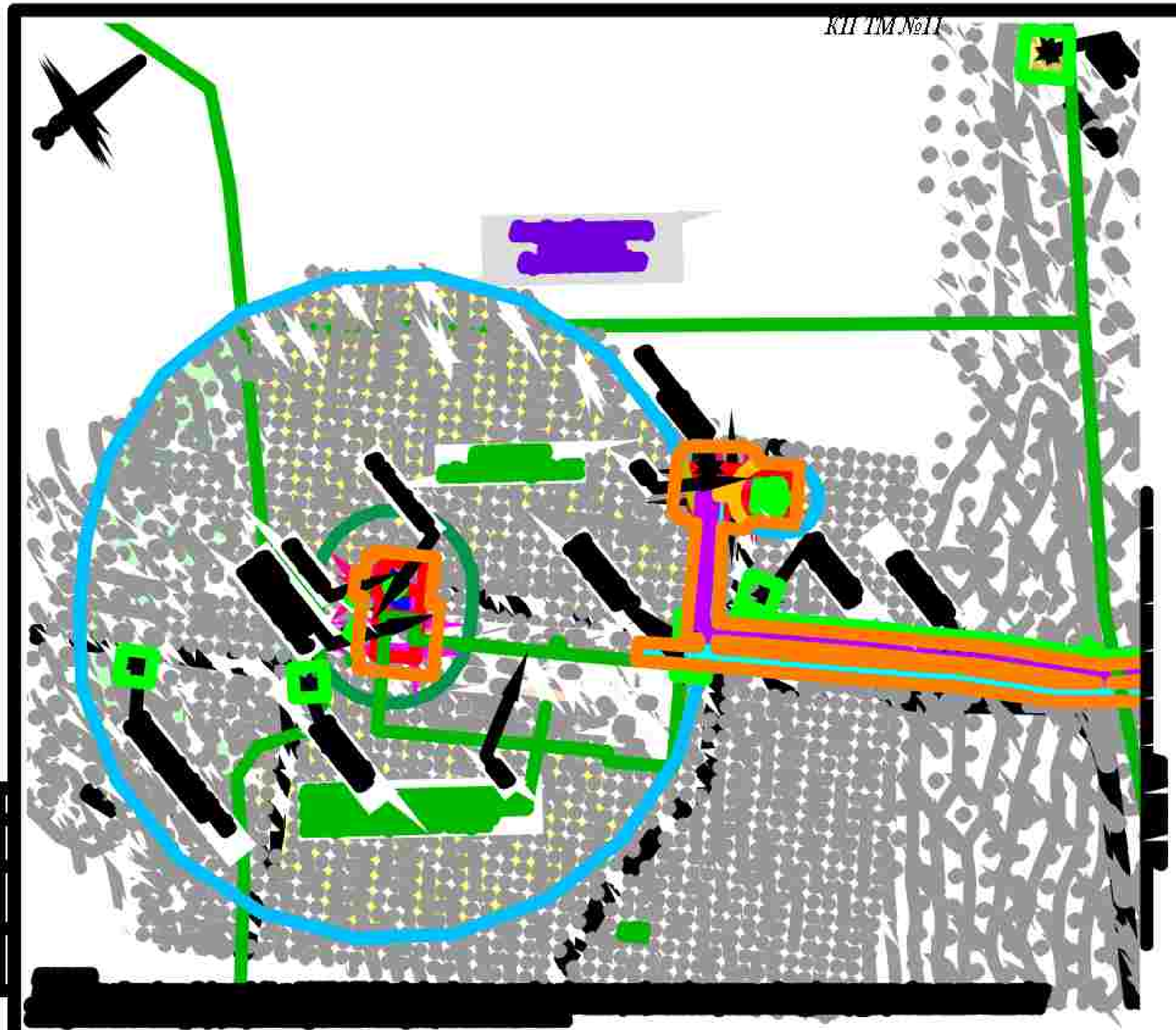

[redacted]

[redacted]

КП ГРС Белорецк

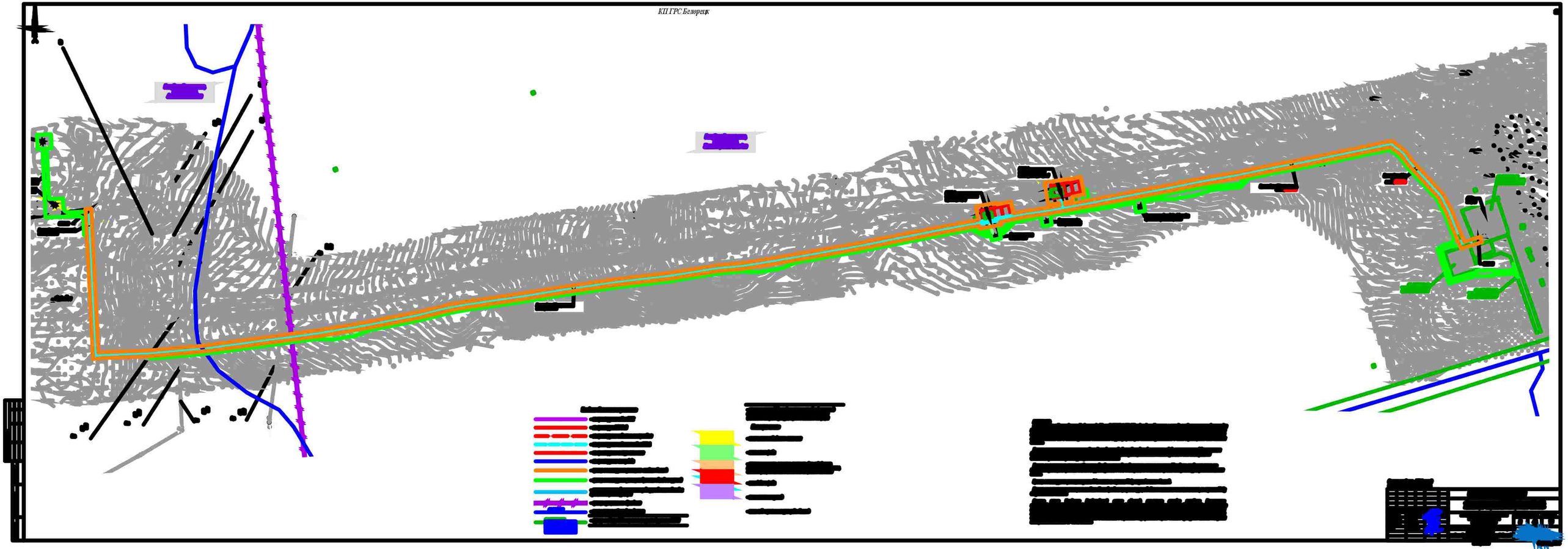

КП ГРС Укшук

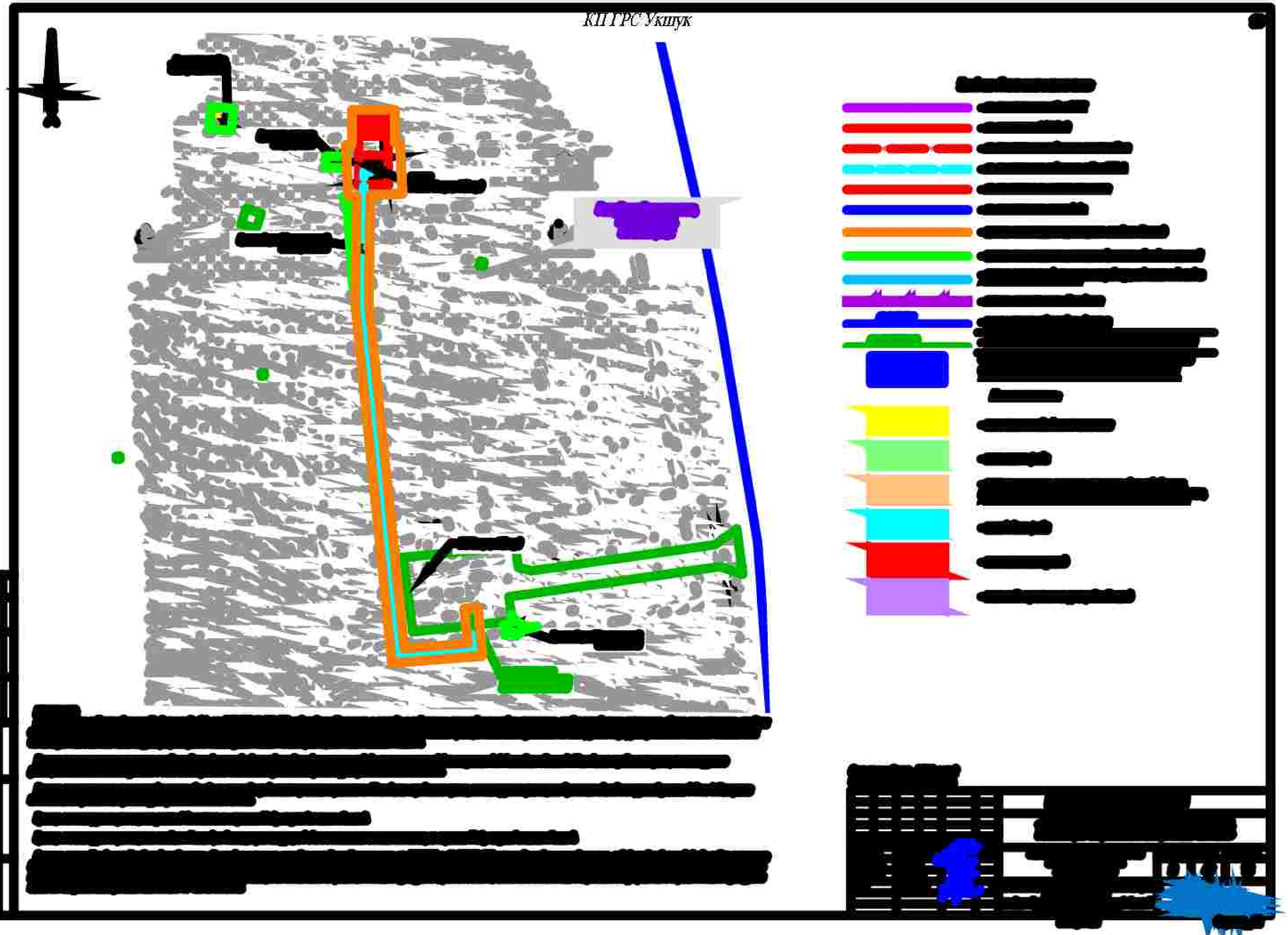

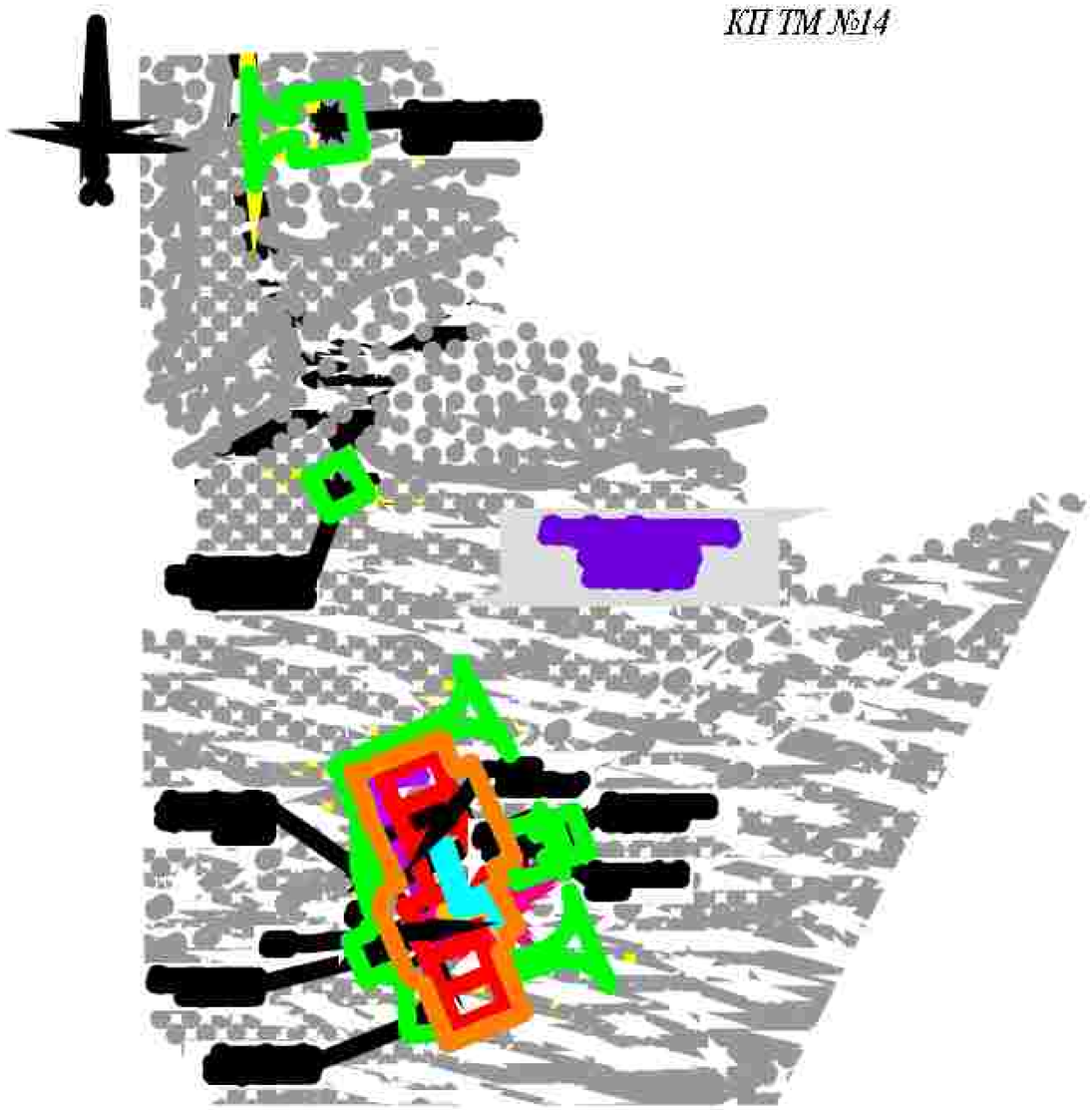

[redacted]

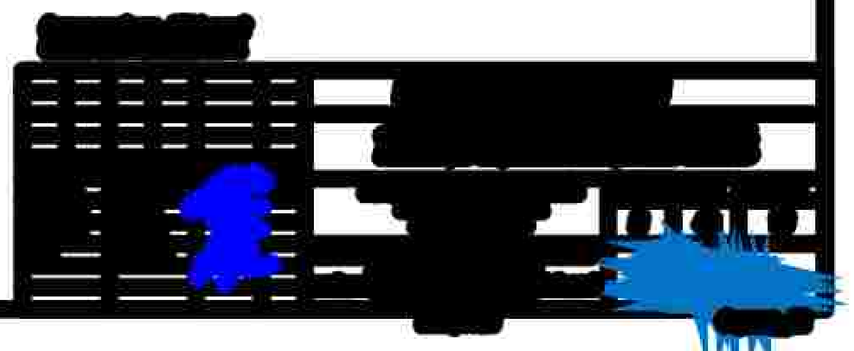

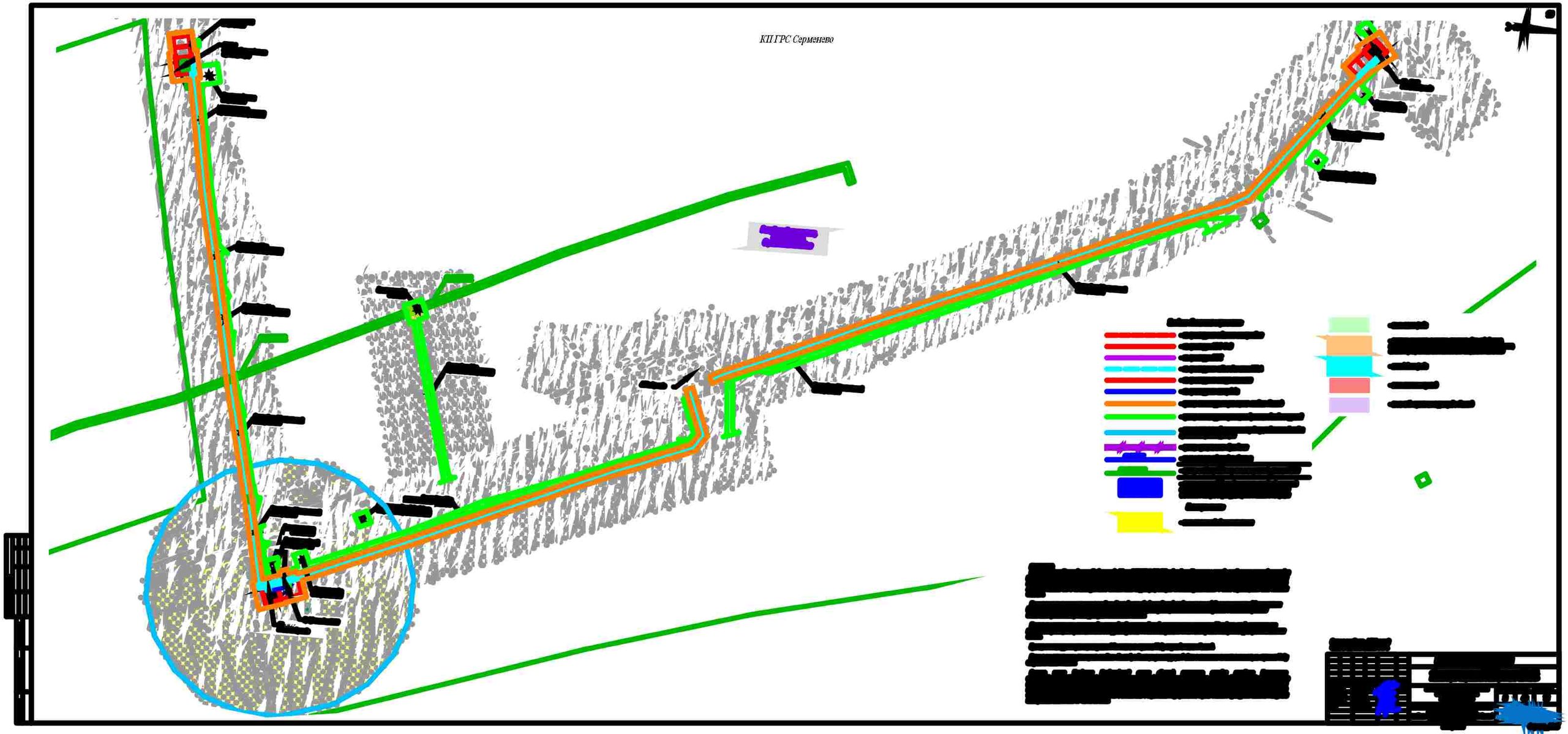
КП ГРС Серменево

КП ГРС Серменево

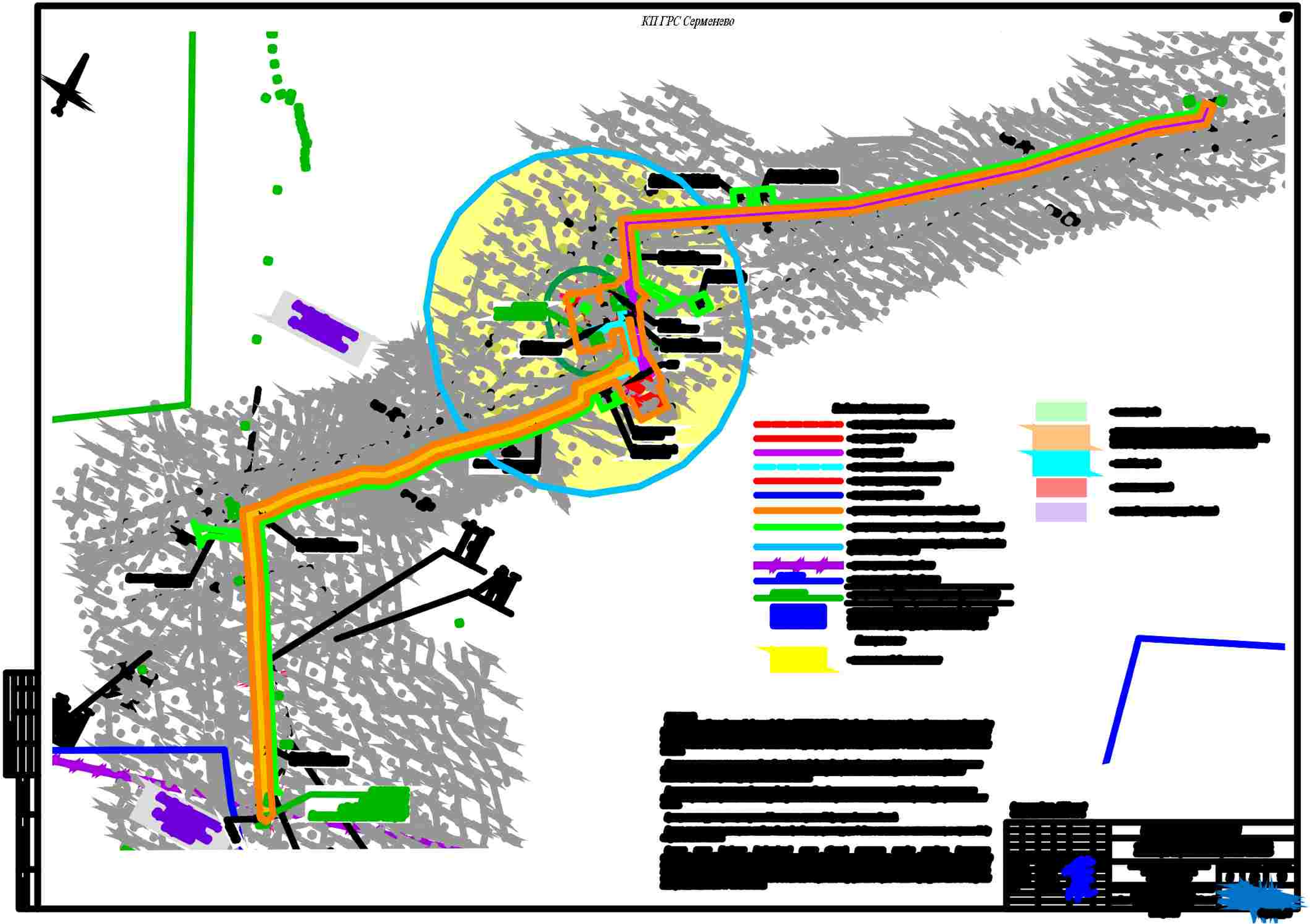

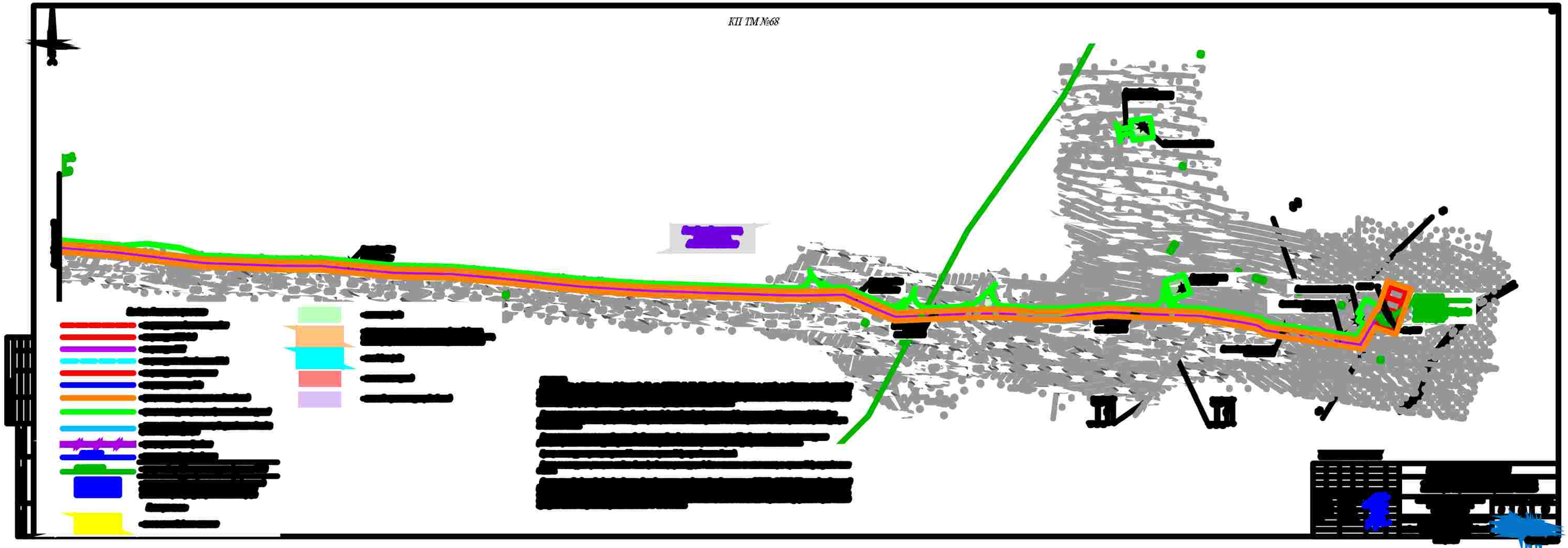

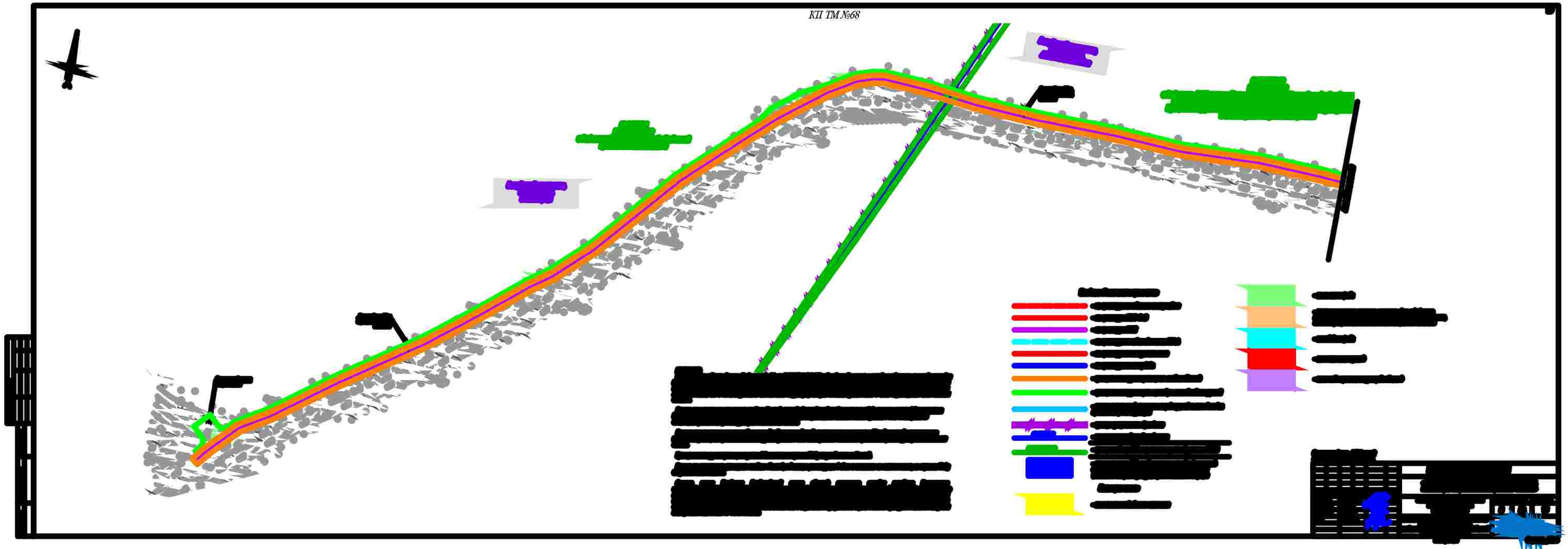
КП ТМ №68

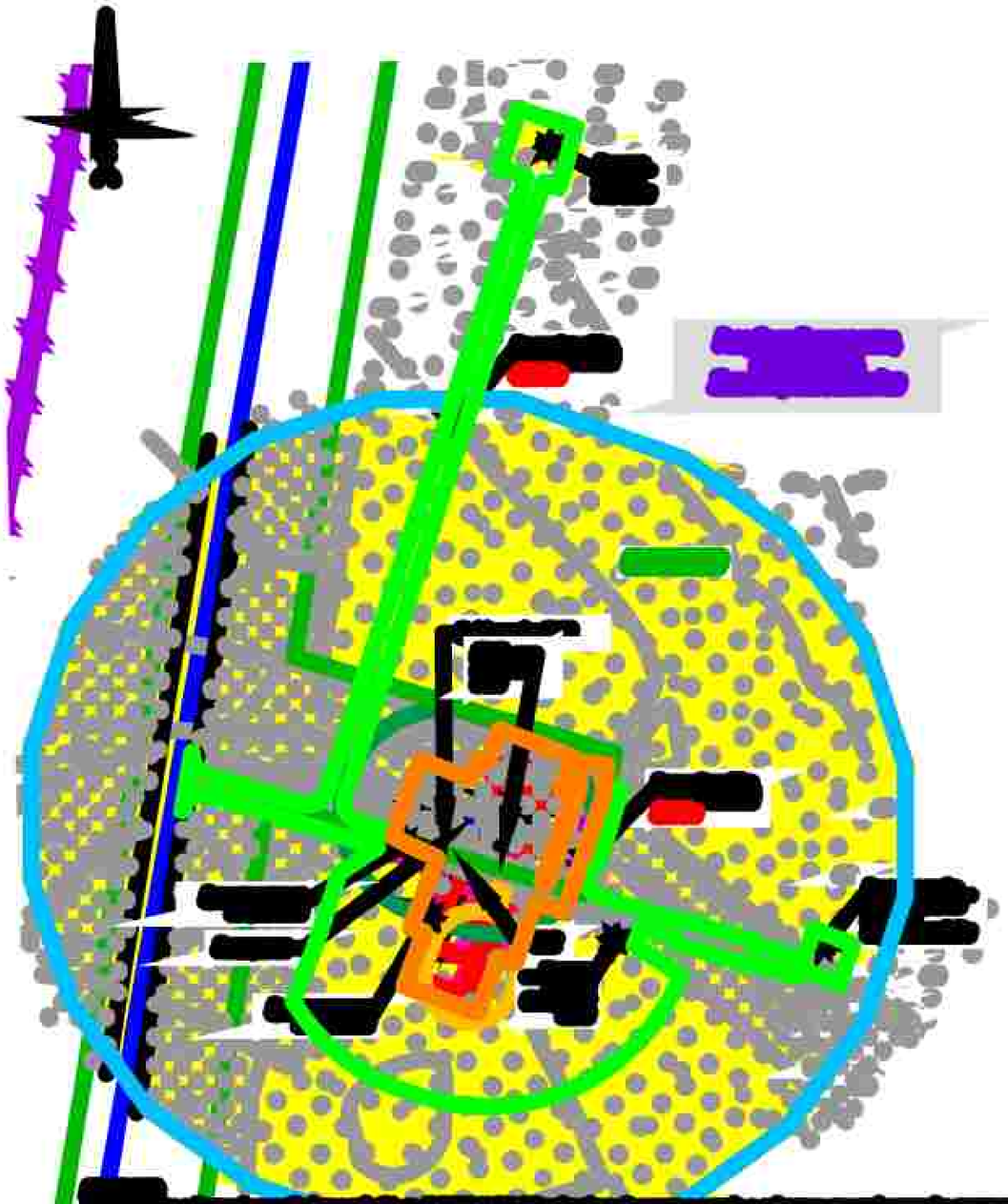

[redacted]

[redacted]

[redacted]

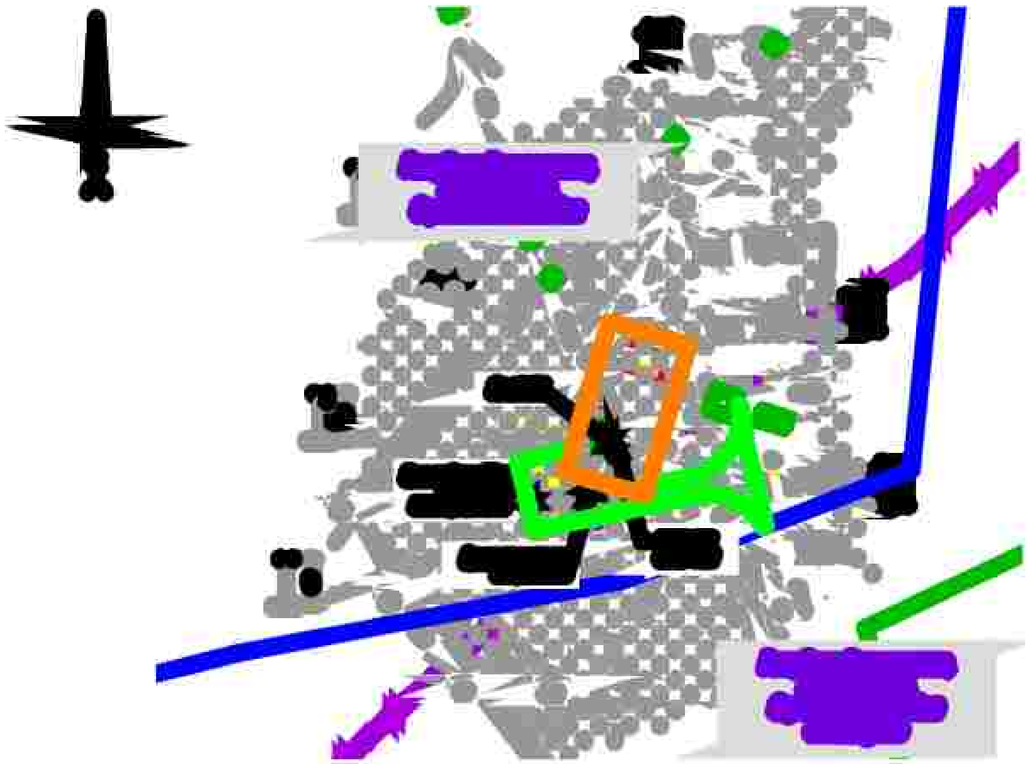

[redacted]

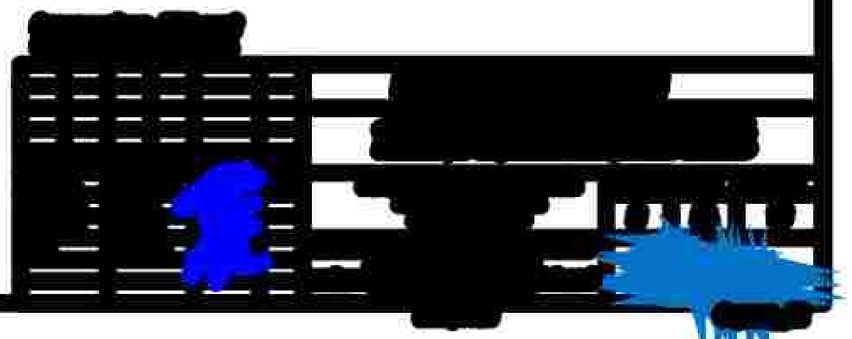

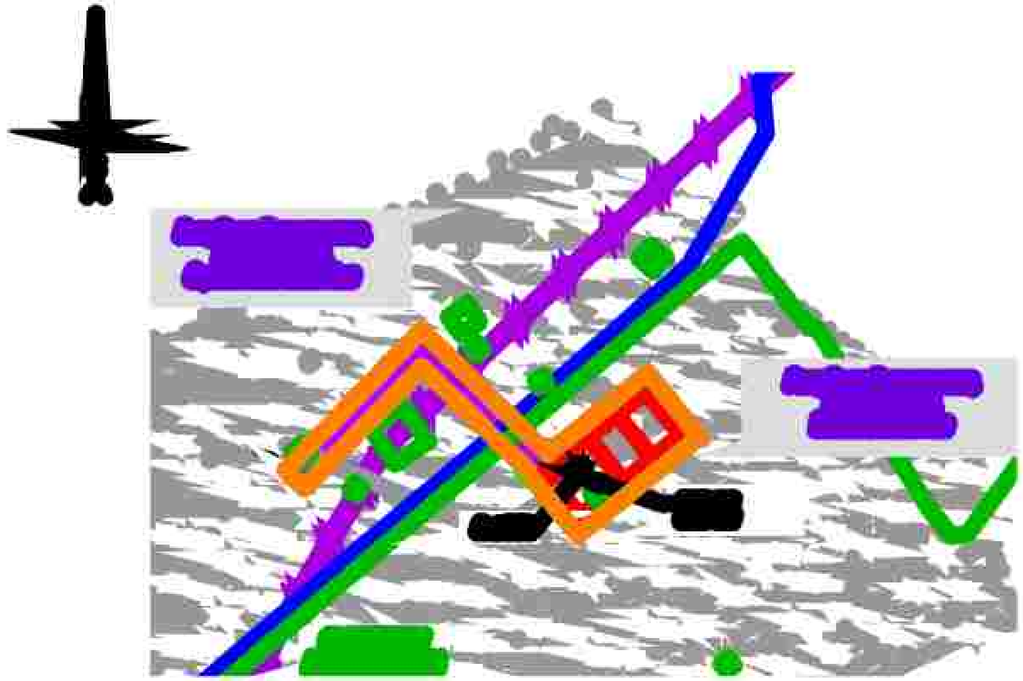

[redacted]



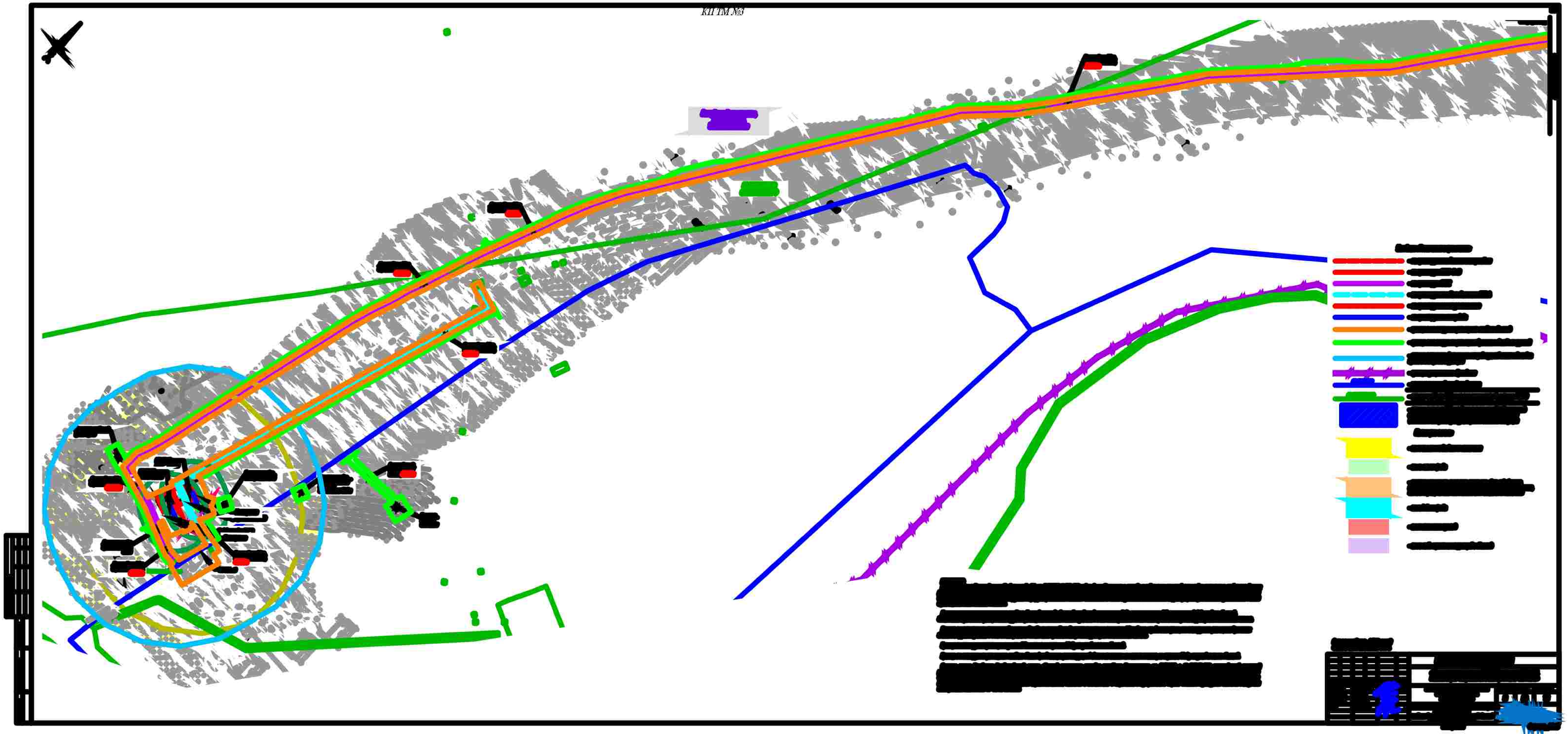

КП ТМ №3, КП ТМ №32

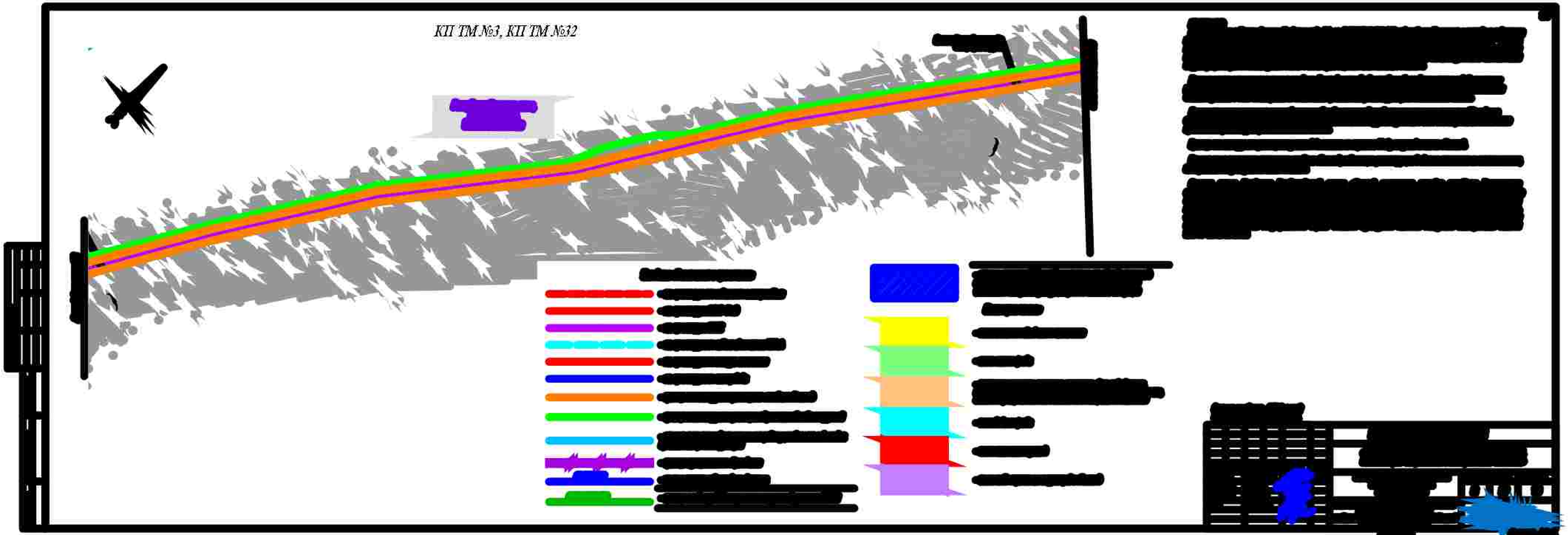

КП ТМ №3, КП ТМ №32

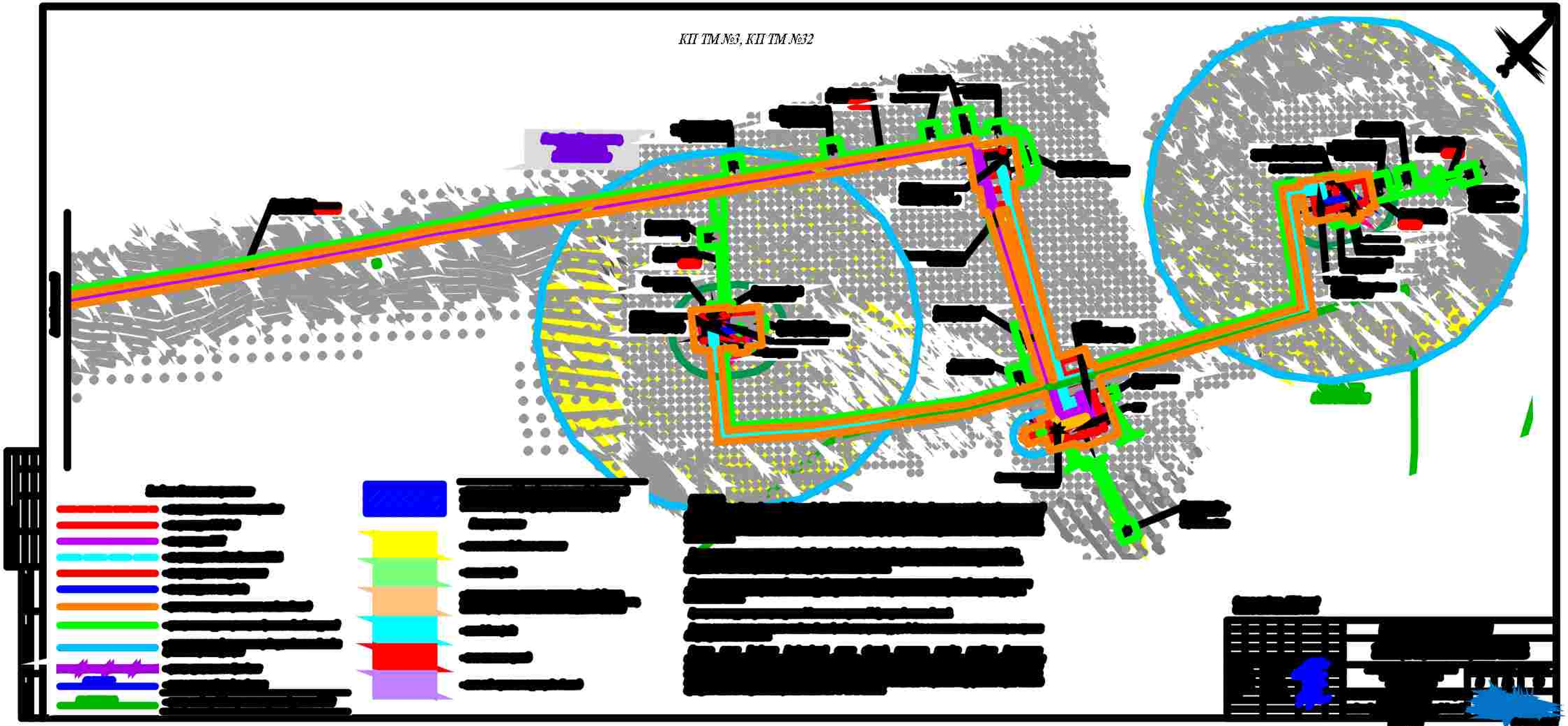

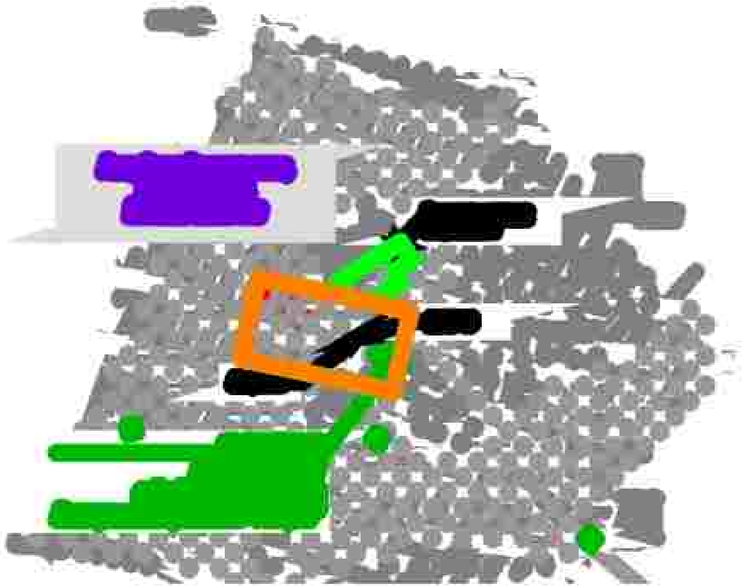

[redacted]



[redacted]

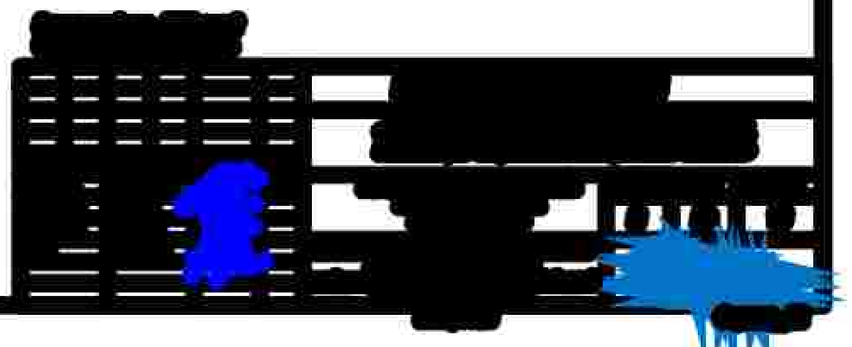

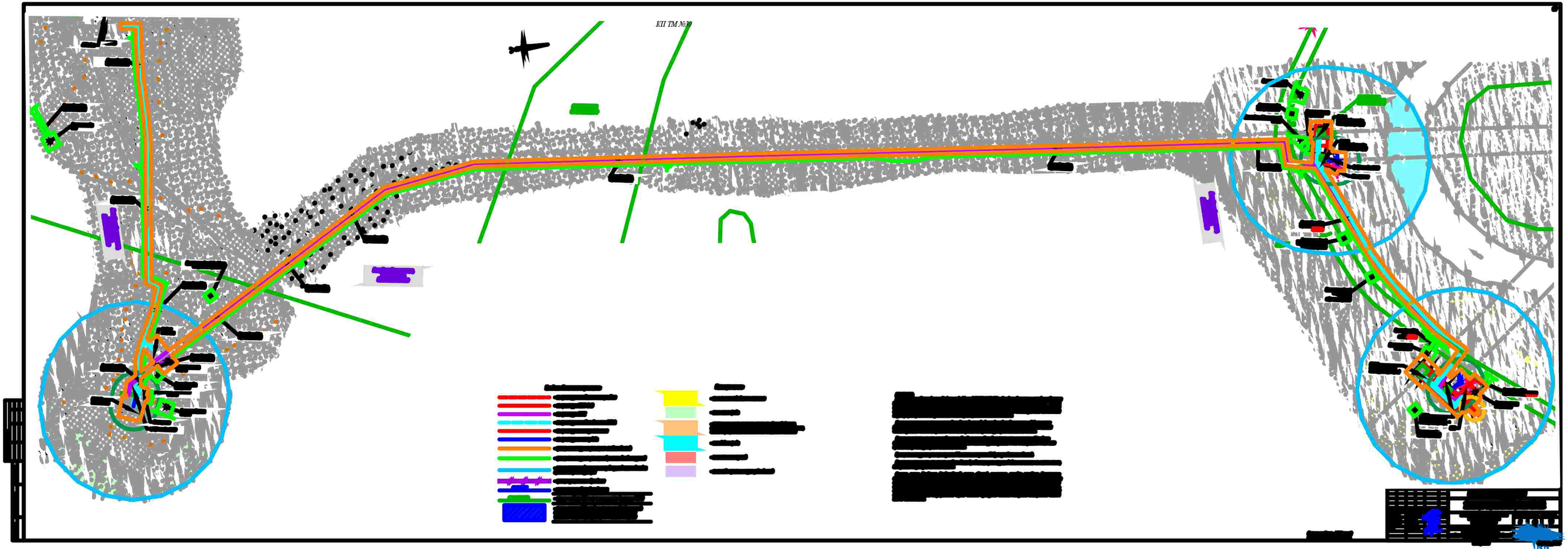
КП ТМ №10

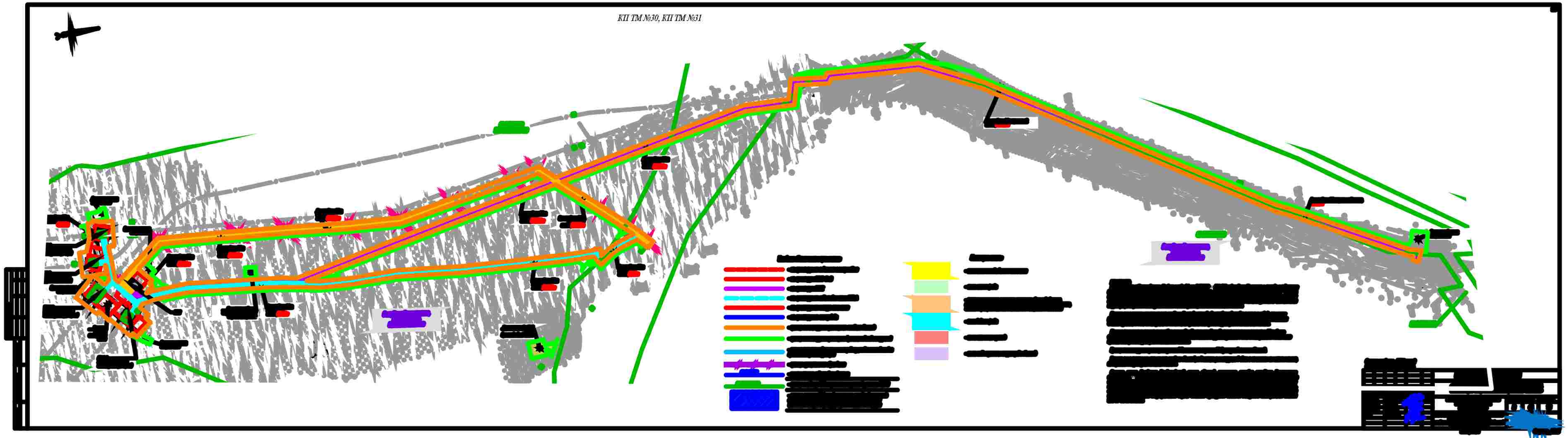
КН ТМ №30, КН ТМ №31

КП ТМ №36

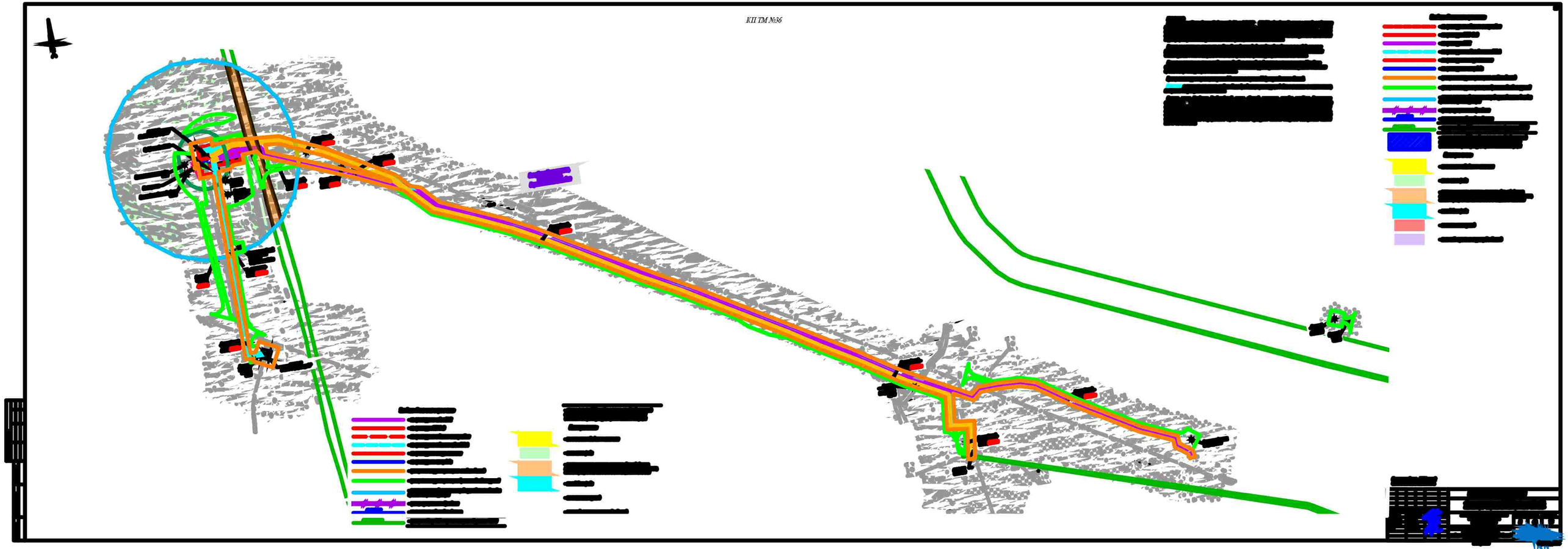

КП ТМ №99

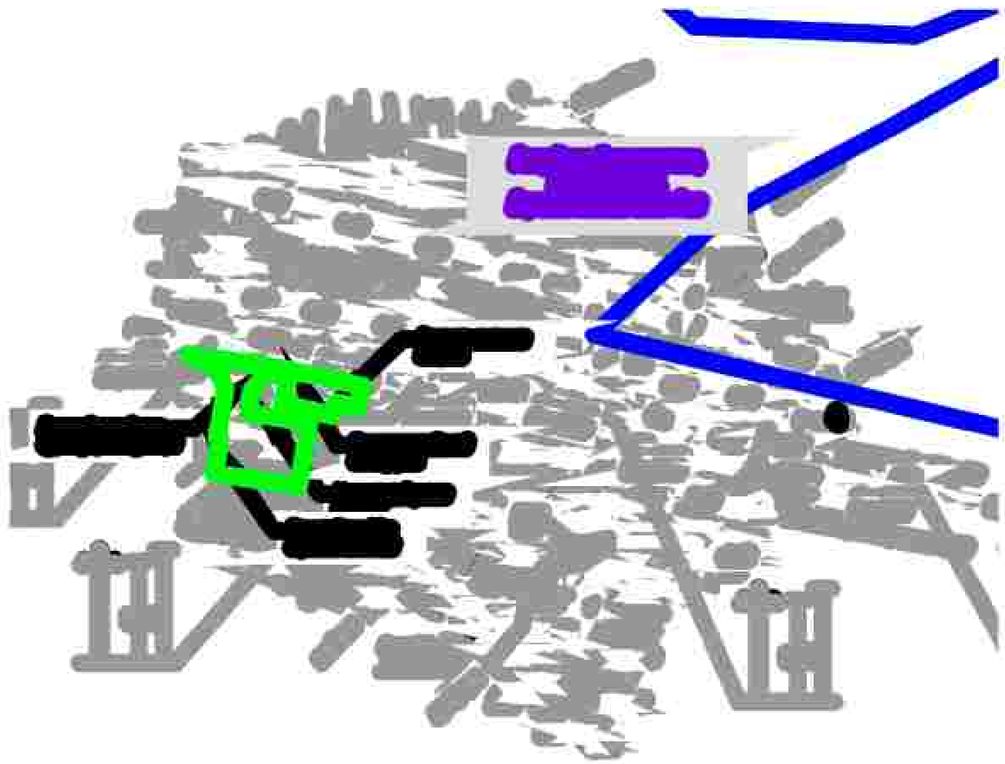

[redacted]

[redacted]

[redacted]

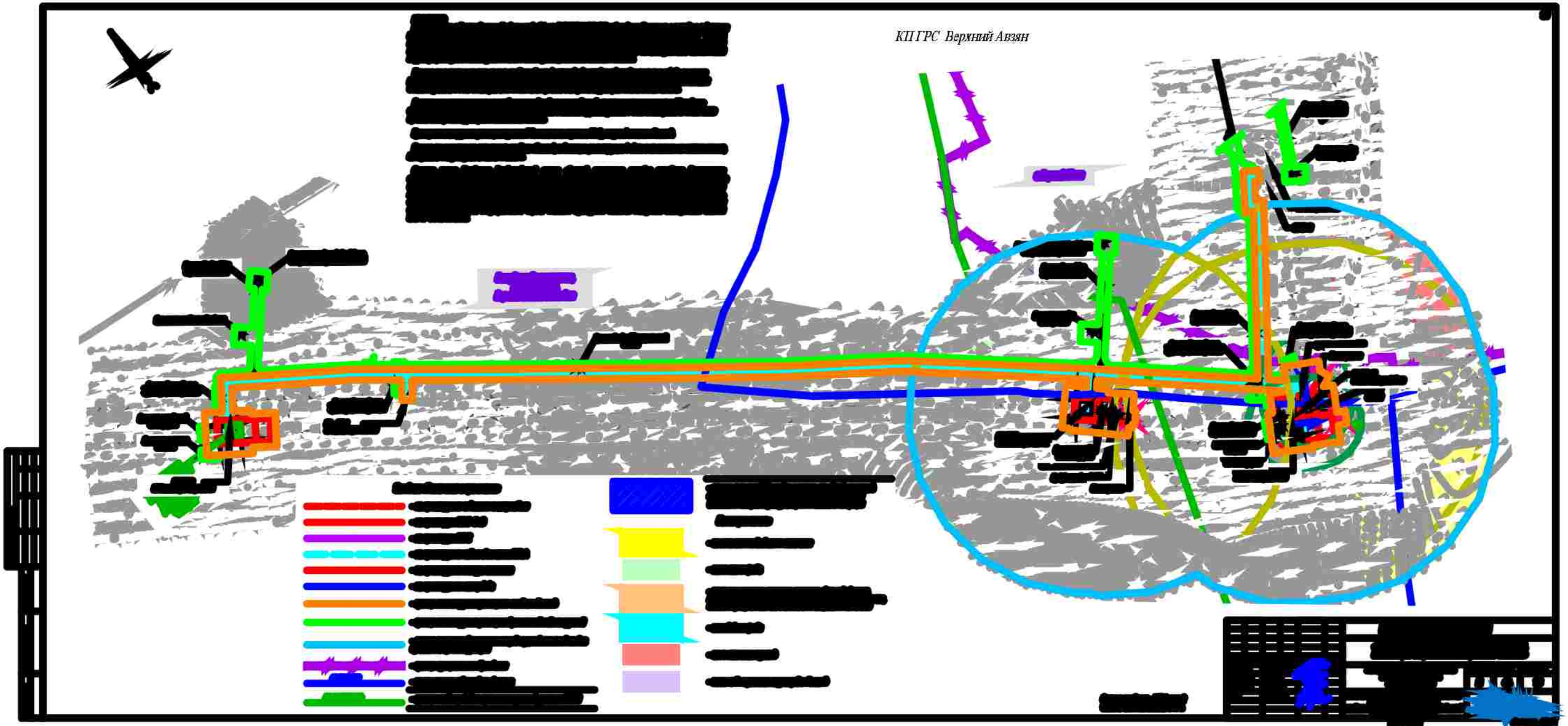
КП ГРС Верхний Авзян
[redacted]

[redacted]

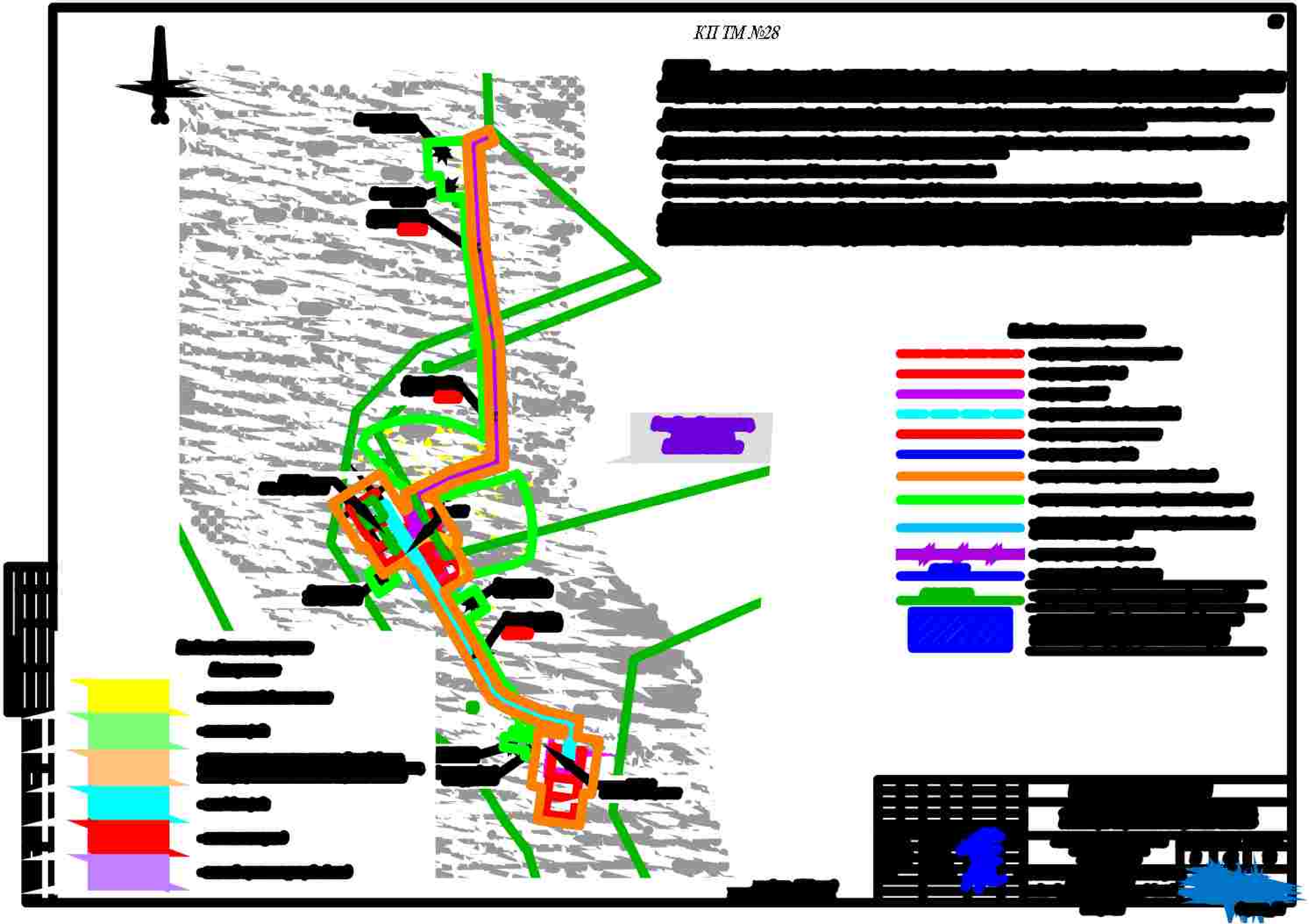

[redacted]

[redacted]

КП ТМ №29

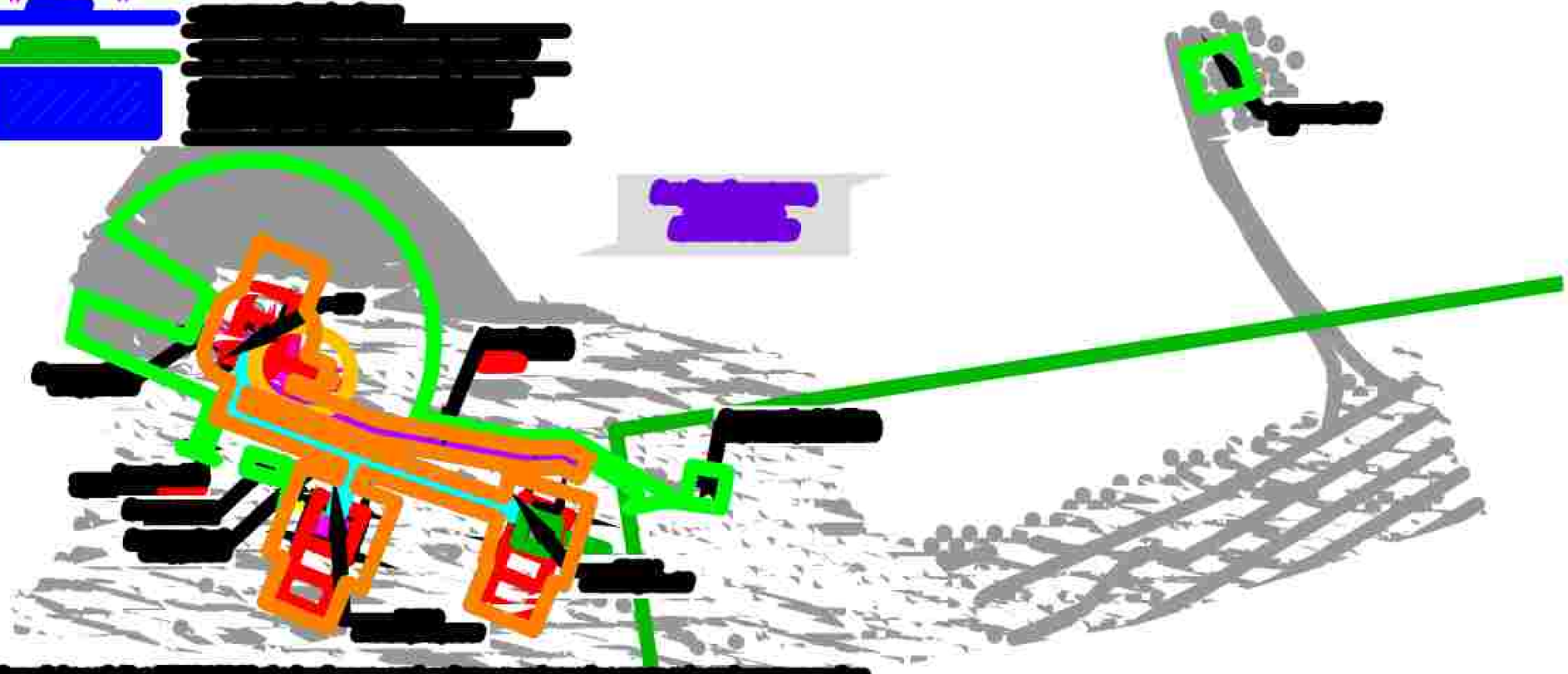

[redacted]

[redacted]

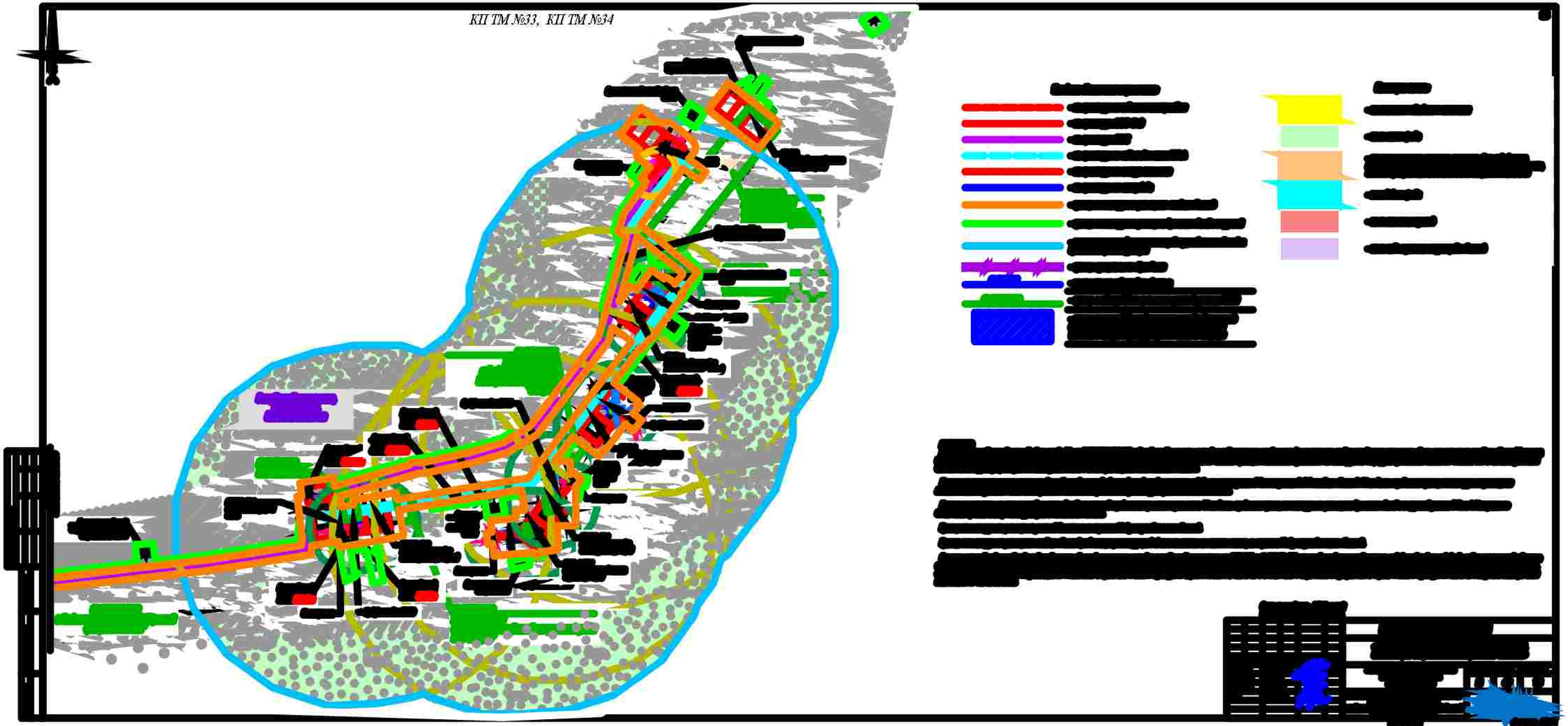
КП ТМ №33, КП ТМ №34

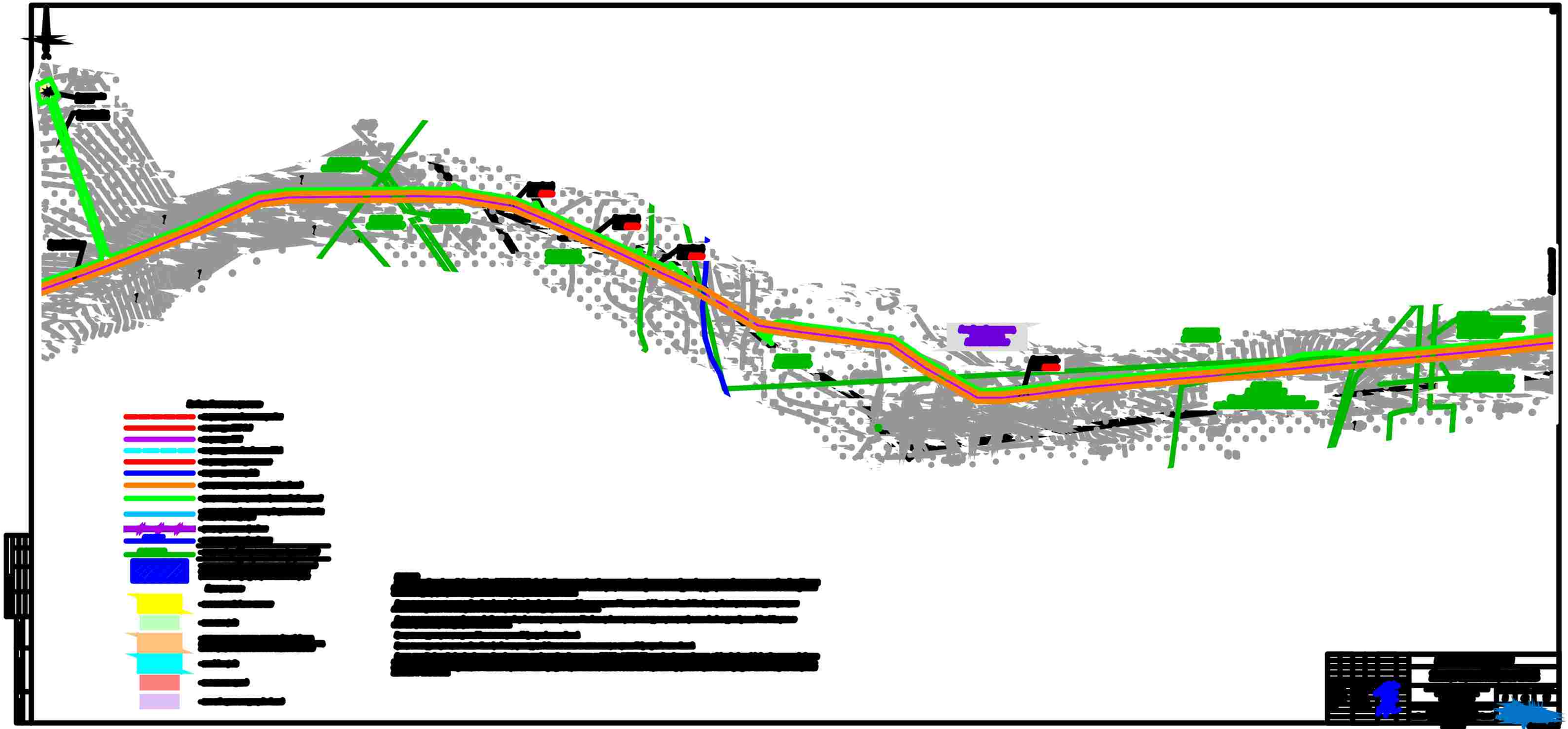

[redacted]



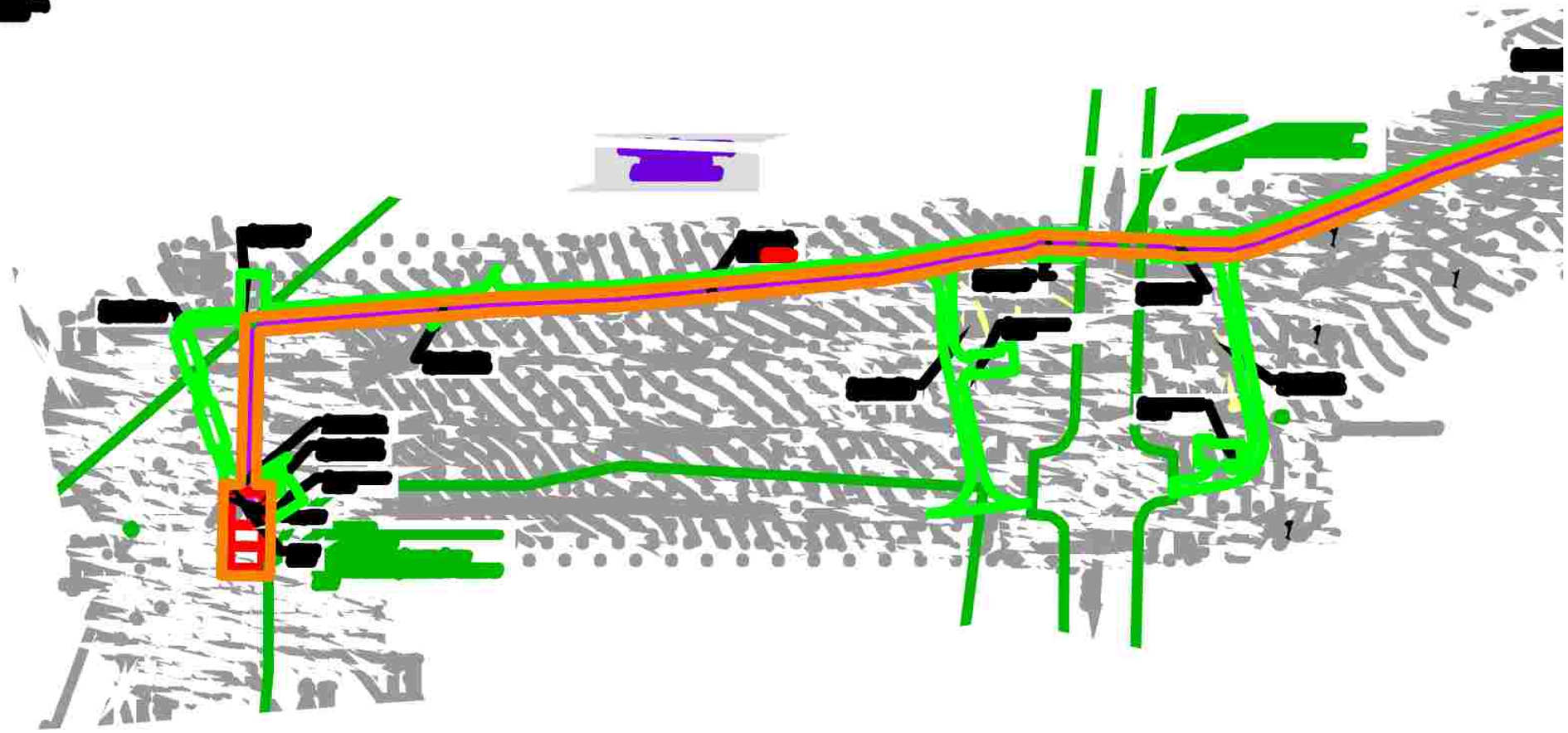

[redacted]

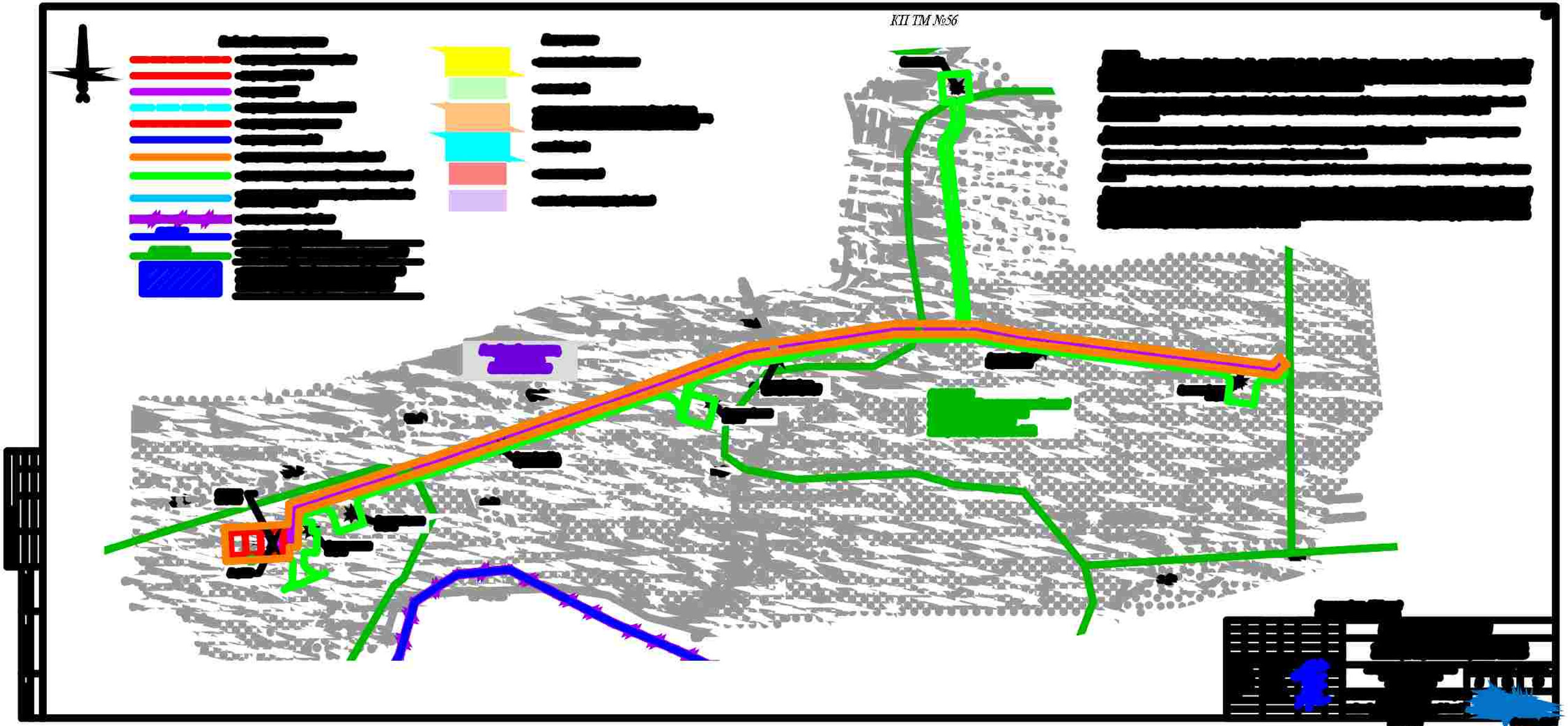

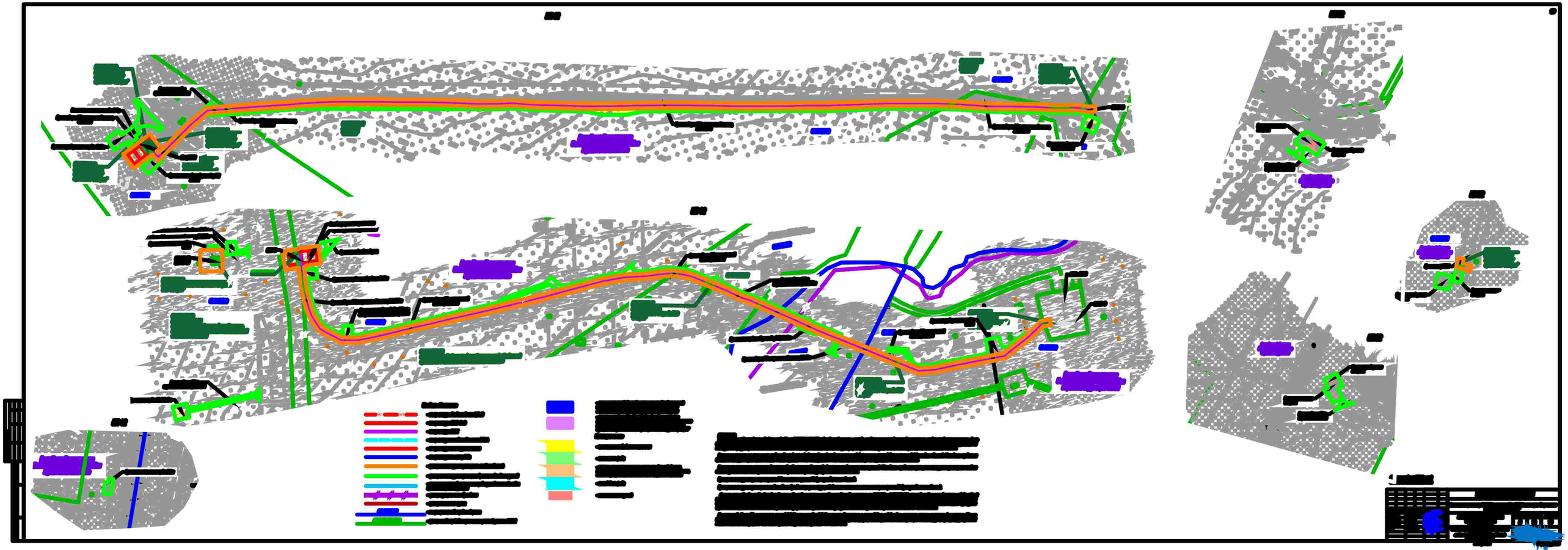

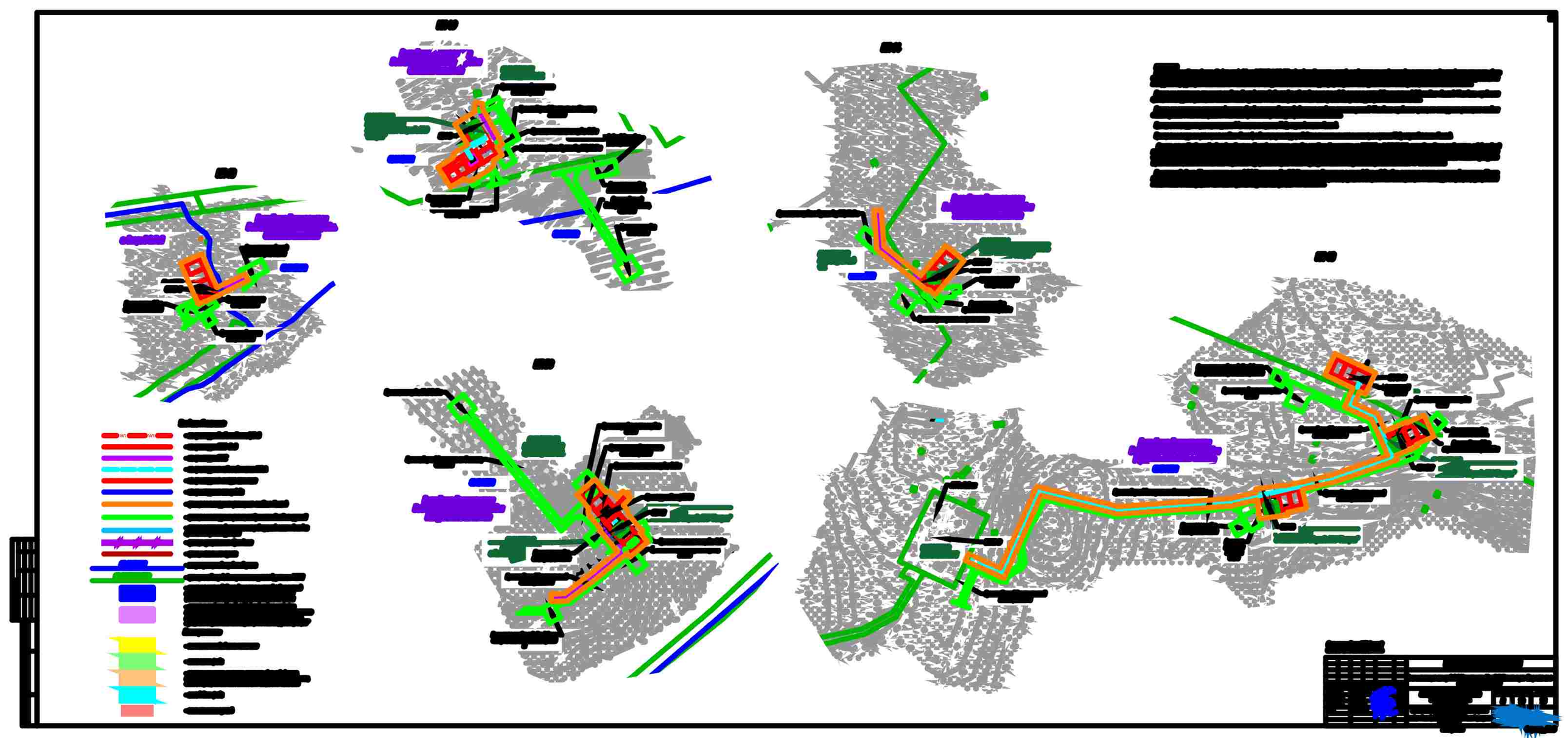

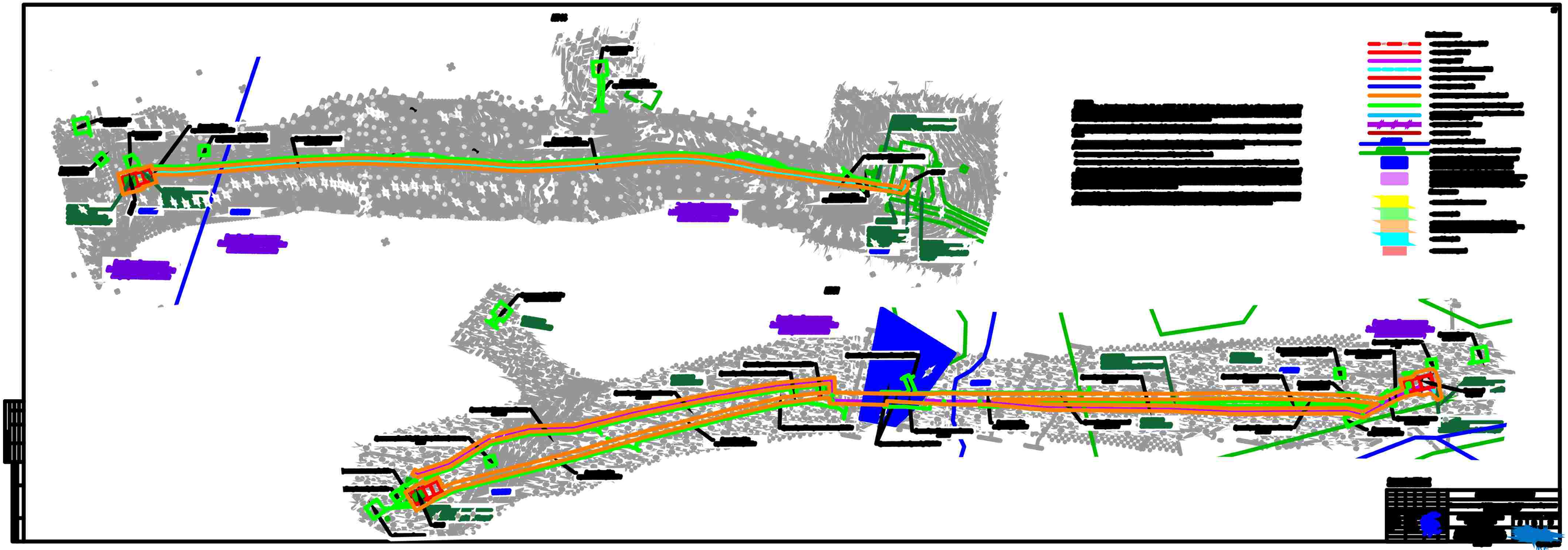

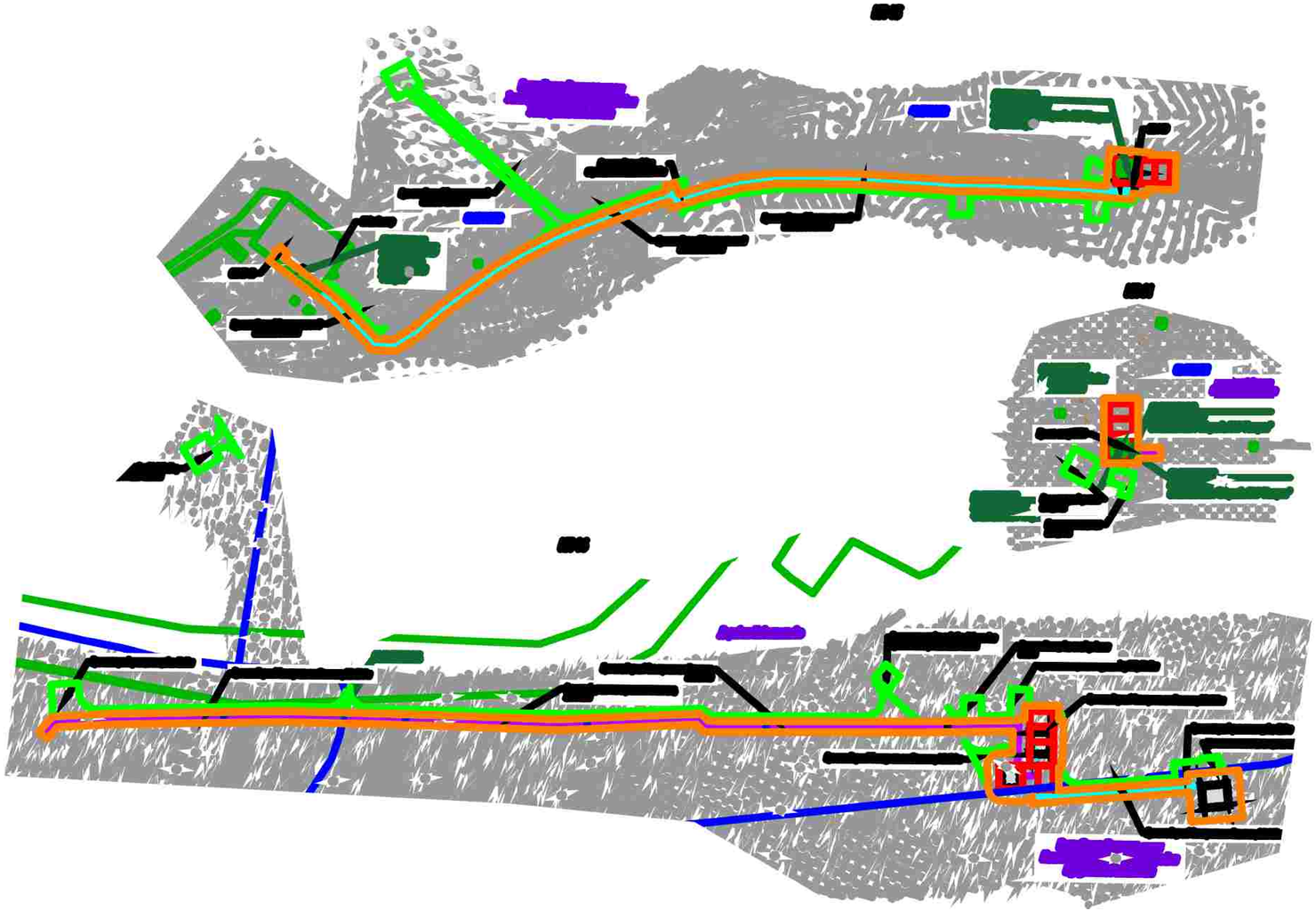

[redacted]